Lehigh Valley Health Network
MUHLENBERG

MAJOR LAND DEVELOPMENT SUBMISSION

FOR

EMERGENCY DEPARTMENT EXPANSION

LOCATED IN

CITY OF BETHLEHEM, LEHIGH COUNTY, PENNSYLVANIA

SEPTEMBER 6, 2024
REVISED JANUARY 10, 2025

THE PIDCOCK COMPANY
CIVIL ENGINEERING AND LAND PLANNING ARCHITECTURE LAND SURVEYING

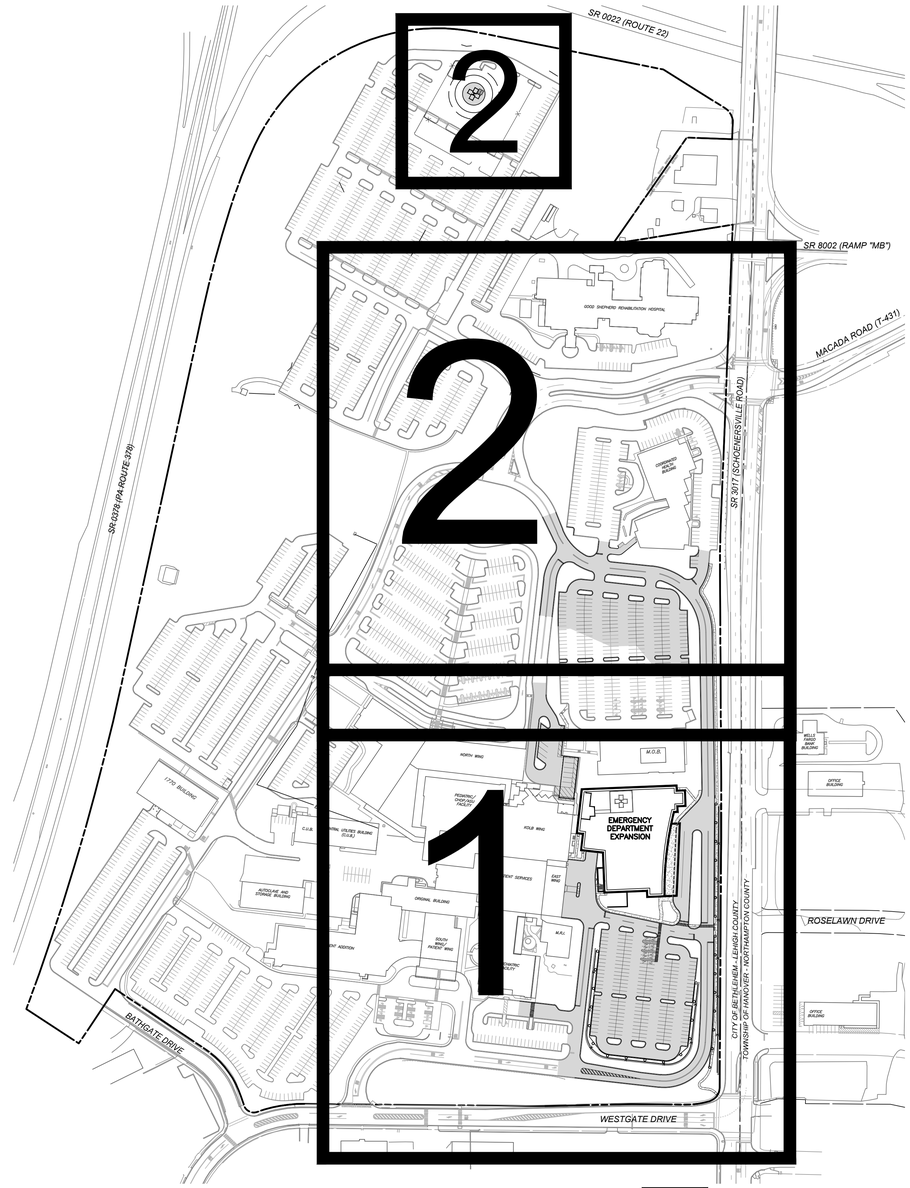
OXFORD DRIVE AT FISH HATCHERY ROAD
ALLENTOWN, PENNSYLVANIA

THE LAND DEVELOPMENT PLANS, EXCLUDING ANY PLANS, REPORTS, OR SUPPORTING DOCUMENTS PREPARED BY OTHERS, WERE PREPARED BY THE PIDCOCK COMPANY, UNDER MY DIRECTION, AND RELY ON ACCURACY AND COMPLETENESS OF INVESTIGATIONS, REPORTS, RECOMMENDATIONS, AND CALCULATIONS PREPARED BY THOSE OTHERS. IN SEALING THIS PLAN OR REPORT, I CERTIFY ONLY THAT THOSE DOCUMENTS PREPARED BY THE PIDCOCK COMPANY, AND NOT TO THE INVESTIGATIONS, REPORTS, RECOMMENDATIONS, AND CALCULATIONS PREPARED BY OTHERS, ARE COMPLETE FOR MUNICIPAL REVIEW.

BRENT C. TUCKER, P.E. DATE

NOTE

THIS PLAN HAS BEEN PREPARED IN CONJUNCTION WITH MUNICIPAL REGULATIONS AND ORDINANCES RELATING TO LAND USAGE AND DIMENSIONAL REQUIREMENTS OF ZONING AND RELATED PERMITS. HOWEVER, NOT CONSIDERED ARE PERIPHERAL ISSUES SUCH AS CLARITY OF TITLE, SUBSURFACE CONDITIONS INCLUDING BUT NOT LIMITED TO SOIL AND WATER CONTAMINATION, SINKHOLE ACTIVITY AND HISTORICAL AND ARCHAEOLOGICAL ISSUES, OR OTHER SUCH ISSUES AS MAY AFFECT THE MERCHANTABILITY OF THE LAND. THE PIDCOCK COMPANY MAKES NO REPRESENTATION OR WARRANTY CONCERNING THESE ISSUES WHICH SHOULD BE ADDRESSED BY QUALIFIED PROFESSIONALS ENGAGED IN THE APPROPRIATE FIELDS OF PRACTICE.



KEY PLAN

SCALE: 1" = 150'

150 0 150 300

1 SHEET LAYOUT

LEGEND

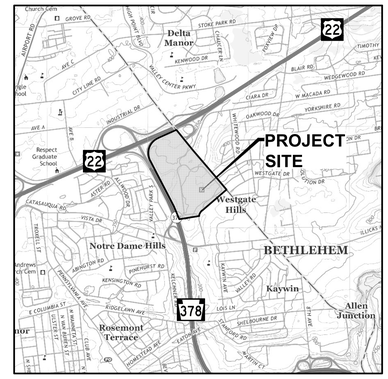
	EXISTING	PROPOSED
BUILDING		
BITUMINOUS PAVEMENT		
STONE AREA		
CONCRETE SIDEWALKS, APRONS, PADS, ETC.		
CONCRETE CURB		
BITUMINOUS CURB		
DEPRESSED CURB		
PROPERTY LINE	IRON PIPE (TYP.)	PROP.COR.
LOT LINE		
CENTERLINE		
RIGHT-OF-WAY LINE		
ULTIMATE RIGHT-OF-WAY LINE	ULTIMATE R/W LINE	ULTIMATE R/W LINE
BUILDING RESTRICTION LINE	BRL	BRL
UTILITY EASEMENT		
CONTOUR	476	476
SPOT ELEVATIONS	x 449.1	449.1
FLOODPLAIN 100-YEARS		
FLOODPLAIN 500-YEARS		
SWALE, EDGES OF RIVER, CREEKS, WETLANDS, ETC.		
STORM SEWER, MANHOLE, INLET AND ROOF DRAIN	RD MH INLET	
OUTLET CONTROL STRUCTURE	OCS	OCS
END SECTION	CES	CES
ENDWALL	ENDWALL	ENDWALL
WATERLINE, FIRE HYDRANT, VALVE, REDUCER, TEE, PLUG AND SERVICE	FH PLUG	FH PLUG
SANITARY SEWER, MANHOLE, CLEANOUT AND LATERAL	CO SAN.MH.	CO SAN.MH.
FORCE MAIN WITH DIRECTION OF FLOW	F	F
GAS LINE AND VALVE	G GV	G GV
UNDERGROUND ELECTRIC LINES	E	E
UNDERGROUND TELEVISION CABLE	TV	TV
UNDERGROUND TELEPHONE LINES	T	T
UNDERGROUND FIBER OPTIC LINE	FOL	FOL
OVERHEAD WIRES	OW	OW
LIGHT STANDARD	LS	LS
ELECTRIC POLE	PPL CO. POLE 123	PPL CO. POLE 123
TELEPHONE POLE	B.T. CO. POLE 456	B.T. CO. POLE 456
FENCE		X
GUIDERAIL		
RAILROAD		
SIGN		
EVERGREEN TREE		
DECIDUOUS TREE		
ZONING BOUNDARY	R-1 R-2	
RIPRAP		
SOILS DELINEATION	MeA	
SOILS TYPE		
LIMIT OF DISTURBANCE		

NOTE:

THE LEGEND AND ABBREVIATIONS APPLY TO ALL SHEETS IN THE PLAN SET. THEY CONTAIN A COMPREHENSIVE LIST OF DRAWING SYMBOLS AND ABBREVIATIONS THAT MAY BE DEPICTED ON A PLAN SHEET. ALL OF THE SYMBOLS OR ABBREVIATIONS MAY NOT OCCUR ON A PLAN SHEET OR IN THE DRAWING SET. IN SOME INSTANCES PROPOSED OR EXISTING FEATURES MAY BE DEPICTED DIFFERENTLY ON A PLAN THAN IN THE LEGEND TO IMPROVE OVERALL PLAN CLARITY.

ABBREVIATIONS

BC	BOTTOM OF CURB	OCS	OUTLET CONTROL STRUCTURE
BCCMP	BITUMINOUS COATED CORRUGATED METAL PIPE	PGL	PROFILE GRADE LINE
		PLCC	PLAIN CEMENT CONCRETE CURB
@	BASELINE	CURB	
B.M.	BENCH MARK	PL CONC MTBLE CURB	PLAIN CONCRETE MOUNTABLE CURB
BRL	BUILDING RESTRICTION LINE	PPL	PENNSYLVANIA POWER LIGHT
BT	BELL TELEPHONE	PVC	POLYVINYL CHLORIDE
BW	BOTTOM OF WALL	PC	HORIZONTAL POINT OF CURVATURE
CES	CONCRETE END SECTION	PT	HORIZONTAL POINT OF TANGENCY
CIP	CAST IRON PIPE	PVCC	POINT OF VERTICAL COMPOUND CURVATURE
CMP	CORRUGATED METAL PIPE	PVI	POINT OF VERTICAL INTERSECTION
CO	CLEANOUT	PVT	POINT OF VERTICAL TANGENCY
DIP	DUCTILE IRON PIPE	RCP	REINFORCED CONCRETE PIPE
EW	ENDWALL	RD	ROOF DRAIN
ELEV.	ELEVATION	R/W	RIGHT-OF-WAY LINE
FH	FIRE HYDRANT	SAN.MH.	SANITARY MANHOLE
GV	GAS VALVE	SSD	SIGHT STOPPING DISTANCE
HDW	HEADWALL	STA.	STATION
HERCP	HORIZONTAL ELLIPTICAL REINFORCED CONCRETE PIPE	TBR	TO BE REMOVED
		TC	TOP OF CURB
HSD	HEADLIGHT SIGHT DISTANCE	T/F	TOP OF FOUNDATION
INV.	INVERT	TW	TOP OF WALL
LS	LIGHT STANDARD	VCP	VITRIFIED CLAY PIPE
MES	METAL END SECTION	WV	WATER VALVE
ME	METROPOLITAN EDISON		
MH.	MANHOLE		
MO	MIDDLE ORDINATE		



SOURCE: CATASAUQUA, PA (2019) USGS QUADRANGLE MAP

LOCATION MAP

Scale: 1" = 2,000'

2000 0 2000 4000

PENNSYLVANIA ONE CALL SYSTEM, INC. UNDERGROUND UTILITY NOTIFICATION

THE PIDCOCK COMPANY CALLED THE PENNSYLVANIA ONE-CALL SYSTEM, INC. ON JULY 18, 2024 AND REQUESTED THAT ALL UNDERGROUND UTILITIES BE LOCATED AT THIS SITE LOCATED IN THE CITY OF BETHLEHEM, LEHIGH COUNTY, PENNSYLVANIA INCLUDING UNDERGROUND UTILITIES IN THE ADJACENT PUBLIC ROAD RIGHTS-OF-WAY. SERIAL NUMBER 20240032347, WAS ASSIGNED TO THIS PROJECT LOCATION AND THE FOLLOWING UTILITY OPERATORS WERE CONTACTED:

FRONTIER COMMUNICATIONS
300E LAIRD ST.
WILKES BARRE, PA. 18702
CONTACT: MICHAEL NAVICH
EMAIL: MICHAEL.NAVICH@FTR.COM
PHONE: 570-208-3375

PPL ELECTRIC UTILITIES CORPORATION
437 BLUE CHURCH ROAD
PAXINOS, PA. 17860
CONTACT: DOUG HAUPT
EMAIL: dlhaupt@pplweb.com
PHONE: 610-297-2461

CITY OF BETHLEHEM
1630 CROSS LANE
BETHLEHEM, PA. 18015
CONTACT: ROBERT TAYLOR
EMAIL: rtaylor@bethlehem-pa.gov
PHONE: 610-428-0211

SERVICE ELECTRIC CABLE TV INC
2260 ANENUE A
LVIP I
BETHLEHEM, PA. 18017
CONTACT: RICH PERICH
EMAIL: rperich@sectv.com
PHONE: 610-625-8502

CROWN CASTLE
1500 CORPORATE DRIVE
CANONSBURG, PA 15317
CONTACT: FIBER DIG TEAM PERSONNEL
EMAIL: fiber.dig@crowncastle.com
PHONE:1-800-654-3110

ZAYO BANDWIDTH FORMERLY PPL TELCOM LLC
170 ROBBINS ROAD
DOWNINGTOWN, PA 19335
CONTACT: JOHN HOWELLS
EMAIL:JOHN. HOWELLS@ZAYO.COM
PHONE: 610-764-1634

LUMEN FORMERLY LEVEL 3
1025 ELDORADO BOULEVARD
BROOMFIELD, CO. 80021
CONTACT: LUMEN OPERATOR PERSONNEL
EMAIL: RELOCATIONS@LUMEN.COM
PHONE: 877-366-8344 EXT. 3

COMMUNITY UTILITIES OF PENNSYLVANIA
570 HALLET ROAD
EAST STROUDSBURG, PA 18301
CONTACT:VINCENT VARUOLO
EMAIL: vincent.varuolo@uiwater.com
PHONE: 570-517-9884

ASTOUND BROADBAND POWERED BY RCN
5508 NOR BATH BOULEVARD
NORTHAMPTON, PA. 18067
CONTACT: ERIC BEERS
EMAIL: ERIC.BEERS@ASTOUND.COM
PHONE: 610-972-0597

UGI UTILITIES INC.
2121 CITY LINE ROAD
BETHLEHEM, PA. 18017
CONTACT: TIMOTHY STEWARD
EMAIL: tsteword@ugi.com
PHONE: 610-807-3162

VERIZON BUSINESS FORMERLY MCI
7000 WESTON PARKWAY
CARY, NC. 27513
CONTACT: VICTOR WOOD
EMAIL: victor.s.wood@verizon.com
PHONE: 919-414-2782

THE PIDCOCK COMPANY DOES NOT MAKE ANY REPRESENTATION, WARRANTY, ASSURANCE OR GUARANTY THAT THE INFORMATION RECEIVED PURSUANT TO THE SAID REQUESTS UNDER PENNSYLVANIA ONE CALL SYSTEM, INC. AND AS REFLECTED ON THE PLAN IS CORRECT, ACCURATE OR COMPLETE. IT SHALL BE THE RESPONSIBILITY OF ANYONE PERFORMING WORK ON THE SITE TO ARRANGE FOR THE FIELD LOCATION AND PROTECTION OF ALL OVERHEAD AND SUBSURFACE UTILITIES WHICH MAY BE ENCOUNTERED DURING THE COURSE OF THEIR WORK.

PRIVATE AND PUBLIC UNDERGROUND LINES AND FACILITIES SUCH AS TELEPHONE, TELEVISION, GENERAL LIGHTING, ELECTRICAL, UNDERDRAINS, PLUMBING, SEWER LINES, STORAGE TANKS, ETC., SERVING THE SITE MAY EXIST ON THE SITE. THE PIDCOCK COMPANY DOES NOT MAKE ANY REPRESENTATION, WARRANTY, ASSURANCE OR GUARANTY THAT THE PRIVATE AND PUBLIC UNDERGROUND LINES AND FACILITIES HAVE BEEN IDENTIFIED, LOCATED AND SHOWN ON THIS PLAN. IT SHALL BE THE RESPONSIBILITY OF ANYONE PERFORMING WORK, BE IT DESIGN WORK FOR FUTURE DEVELOPMENT OR ACTUAL CONSTRUCTION OR DEMOLITION ON THE PROPERTY SHOWN ON THIS PLAN TO ARRANGE FOR THE LOCATION AND PROTECTION OF ALL OVERHEAD, SURFACE AND SUBSURFACE UTILITIES WHICH COULD BE ENCOUNTERED AS THE RESULT OF WORK PERFORMED ON THIS SITE. DESIGN STAGE WORK SHOULD INCLUDE CALLING THE PENNSYLVANIA ONE CALL SYSTEM AT 1-800-242-1776.

LATERAL AND SERVICE LINE NOTES

UNDERGROUND LATERALS AND SERVICE LINES, INCLUDING BUT NOT LIMITED TO GAS AND ELECTRIC, MAY EXIST IN THE VICINITY OF THE PROJECT CONSTRUCTION AND MAY NOT BE SHOWN ON THE PLAN. TO THE EXTENT THAT INFORMATION WAS PROVIDED, TO US, SUCH LATERALS AND LINES HAVE BEEN INDICATED ON THE PLAN, BUT THEIR DEPICTION AND LOCATIONS SHOULD BE CONSIDERED AS ONLY APPROXIMATE, AND NOT AS COMPREHENSIVE OR ALL-INCLUSIVE.

BY SHOWING SOME LATERALS AND LINES OF THIS KIND, THE PIDCOCK COMPANY DOES NOT MAKE ANY REPRESENTATION, WARRANTY, ASSURANCE, OR GUARANTY THAT ALL SUCH UNDERGROUND LATERALS AND LINES HAVE BEEN IDENTIFIED, LOCATED, AND SHOWN ON THIS PLAN.

CONTRACTORS AND ANY OTHER PERSONS DESIGNING OR PERFORMING SUBSURFACE WORK IN THE VICINITY ARE RESPONSIBLE FOR GIVING APPROPRIATE ADVANCE NOTICE BY CALLING THE PENNSYLVANIA ONE CALL SYSTEM, INC. AT 1-800-242-1776 OR BY OPENING TICKET ON THEIR WEBSITE AT https://www.paocall.org/, AND FOR CONTACTING THE APPROPRIATE PUBLIC AND PRIVATE ENTITIES AND ARRANGING FOR THE FIELD LOCATION AND PROTECTION OF ALL SUCH UNDERGROUND LATERALS AND SERVICE LINES THAT COULD BE ENCOUNTERED AS A RESULT OF THE WORK TO BE PERFORMED ON THE SITE.

811 PA ONE CALL

THREE BUSINESS DAYS BEFORE YOU DIG - DRILL - BLAST

DIAL 8-1-1 or 1-800-242-1776

www.paonecall.org

INDEX TO DRAWINGS

SHEET NO.	TITLE	PLAN DATE OR LAST REVISION
1	COVER PLAN	JANUARY 10, 2025
2 *	INDEX PLAN	JANUARY 10, 2025
3 *	GENERAL NOTES	JANUARY 10, 2025
4 *	OVERALL SITE PLAN	JANUARY 10, 2025
5 *	SITE PLAN 1	JANUARY 10, 2025
6 *	SITE PLAN 2	JANUARY 10, 2025
7	OVERALL EXISTING CONDITIONS PLAN	JANUARY 10, 2025
8	EXISTING CONDITIONS PLAN 1	JANUARY 10, 2025
9	EXISTING CONDITIONS PLAN 2	JANUARY 10, 2025
10	GRADING PLAN 1	JANUARY 10, 2025
11	GRADING PLAN 2	JANUARY 10, 2025
12	UTILITY PLAN 1	JANUARY 10, 2025
13	UTILITY PLAN 2	JANUARY 10, 2025
14	UTILITY PROFILES 1	JANUARY 10, 2025
15	UTILITY PROFILES 2	JANUARY 10, 2025
16	FIRE TRUCK TURNING PLAN 1	JANUARY 10, 2025
17	FIRE TRUCK TURNING PLAN 2	JANUARY 10, 2025
18	MISCELLANEOUS DETAILS	JANUARY 10, 2025

* DENOTES PLANS TO BE RECORDED

SHEET NO.	TITLE	PLAN DATE OR LAST REVISION
	SUPPLEMENTAL PLANS - SOIL EROSION AND SEDIMENTATION CONTROL PLANS - S-12396	
1	INDEX PLAN	JANUARY 10, 2025
2	SOIL EROSION AND SEDIMENTATION CONTROL PLAN 1	JANUARY 10, 2025
3	SOIL EROSION AND SEDIMENTATION CONTROL PLAN 2	JANUARY 10, 2025
4	SOIL EROSION AND SEDIMENTATION CONTROL NOTES	JANUARY 10, 2025
5	SOIL EROSION AND SEDIMENTATION CONTROL DETAILS	JANUARY 10, 2025
6	MAXIMUM DURING CONSTRUCTION TRIBUTARY AREA PLAN	JANUARY 10, 2025
	SUPPLEMENTAL PLANS - POST-CONSTRUCTION STORMWATER MANAGEMENT PLANS - S-12397	
1 *	INDEX PLAN	JANUARY 10, 2025
2 *	POST-CONSTRUCTION STORMWATER MANAGEMENT PLAN 1	JANUARY 10, 2025
3 *	POST-CONSTRUCTION STORMWATER MANAGEMENT PLAN 2	JANUARY 10, 2025
4 *	POST-CONSTRUCTION STORMWATER MANAGEMENT NOTES AND DETAILS	JANUARY 10, 2025
	SUPPLEMENTAL PLANS - IRRIGATION SYSTEM PLANS - PREPARED BY AQUA MIST IRRIGATION	
I-01 *	OVERALL SITE PLAN	NOVEMBER 22, 2024
I-02 *	DATA & DETAILS	SEPTEMBER 25, 2024
I-03 *	PUMP & DETAILS	SEPTEMBER 25, 2024
I-04 *	O & M SCHEDULE	SEPTEMBER 25, 2024
	LANDSCAPING AND LIGHTING PLANS - PREPARED BY BROWN DESIGN CORP.	
LA-1	OVERALL LANDSCAPE PLAN	JANUARY 9, 2025
LA-2	LANDSCAPE PLAN ENLARGEMENT 1	JANUARY 9, 2025
LA-3	LANDSCAPE PLAN ENLARGEMENT 2	JANUARY 9, 2025
LA-4	LIGHTING PLAN ENLARGEMENT 1	JANUARY 9, 2025
LA-5	LIGHTING PLAN ENLARGEMENT 2	JANUARY 9, 2025
LA-6	DETAILS/NOTES/SCHEDULES	JANUARY 9, 2025

THE PIDCOCK COMPANY

CIVIL ENGINEERING AND LAND PLANNING
ARCHITECTURE
LAND SURVEYING

Oxford Drive at Fish Hatchery Road
2451 Parkwood Drive Allentown, Pennsylvania 18103-9608
Telephone: 610-791-2252
Telefacsimile: 610-791-1256
E-mail: info@pidcockcompany.com

PROFESSIONAL SEAL

NOTES:
1. THIS PLAN HAS BEEN PREPARED IN CONJUNCTION WITH MUNICIPAL REGULATIONS AND ORDINANCES RELATING TO LAND USAGE AND DIMENSIONAL REQUIREMENTS OF ZONING AND RELATED PERMITS. HOWEVER, NOT CONSIDERED ARE PERIPHERAL ISSUES SUCH AS CLARITY OF TITLE, SUBSURFACE CONDITIONS INCLUDING BUT NOT LIMITED TO SOIL AND WATER CONTAMINATION, SINKHOLE ACTIVITY AND HISTORICAL AND ARCHAEOLOGICAL ISSUES, OR OTHER SUCH ISSUES AS MAY AFFECT THE MERCHANTABILITY OF THE LAND. THE PIDCOCK COMPANY MAKES NO REPRESENTATION OR WARRANTY CONCERNING THESE ISSUES WHICH SHOULD BE ADDRESSED BY QUALIFIED PROFESSIONALS ENGAGED IN THE APPROPRIATE FIELDS OF PRACTICE.
2. THESE DOCUMENTS ARE PROVIDED FOR MUNICIPAL REVIEW ONLY AND ARE NOT TO BE UTILIZED FOR ANY OTHER PURPOSE. THE DOCUMENTS ARE NOT ISSUED FOR CONSTRUCTION UNLESS SPECIFICALLY NOTED AS SUCH BELOW.

CONTRACTOR'S OBLIGATION REGARDING COORDINATION OF DOCUMENTS AND FIELD CONDITIONS

THE CONTRACT DOCUMENTS PRESENT THE DESIGN INTENT. IT SHALL BE THE CONTRACTOR'S RESPONSIBILITY TO REVIEW ALL PLANS, SPECIFICATIONS, ADDENDA, CONSTRUCTION SKETCHES AND OTHER CONTRACT DOCUMENTS FOR CONSISTENCY. SIMILARLY, IT SHALL BE THE CONTRACTOR'S RESPONSIBILITY TO REVIEW FIELD CONDITIONS, INCLUDING COORDINATION WITH ALL UTILITIES. THE CONTRACTOR SHALL COMPLETE ANY TEST EXCAVATIONS IN ADVANCE OF ORDERING MATERIALS OR OF CONSTRUCTION IN AN AREA OF UTILITY CROSSINGS OR POTENTIAL INVOLVEMENT. IT SHALL BE THE CONTRACTOR'S RESPONSIBILITY TO BRING ANY INCONSISTENCIES IN THE DOCUMENTS OR ANY APPARENT CONFLICTS TO THE ATTENTION OF THE ENGINEER BEFORE ORDERING MATERIALS AND BEFORE PROCEEDING WITH CONSTRUCTION IN THE AREA SO THAT THE ENGINEER MAY REVIEW THE CONDITIONS AND RECOMMEND ANY ADJUSTMENTS TO THE DOCUMENTS THAT MAY BE NECESSARY, OR TO RECOMMEND RELOCATION OF A UTILITY OR OTHER REMEDIAL WORK THAT MAY BE REQUIRED.

6		
5		
4		
3		
2		
1	JANUARY 10, 2025	REVISED PER C.O.B COMMENTS

REVISIONS

MAJOR LAND DEVELOPMENT SUBMISSION

SCALE: AS NOTED
DATE: SEPTEMBER 6, 2024
CHECKED BY: BCT
DRAWN BY: KDH/JGU
CAD FILE: INDEX.dwg
PROJECT NUMBER: 22005

Lehigh Valley Health Network
MUHLENBERG

EMERGENCY DEPARTMENT EXPANSION

CITY OF BETHLEHEM
LEHIGH COUNTY, PENNSYLVANIA

INDEX PLAN

FILE NUMBER
S-12395

SHEET NUMBER
2 OF 18

"Not Published; All Rights Reserved by The Pidcock Company."

File Information: S:\HVN\22005\Marketing EE\Expansion\Civil Plans\Submission\INDEX.dwg Printed: Jan 10, 2025 - 2:55pm

SITE PLAN NOTES

1. ALL CONSTRUCTION SHALL BE IN ACCORDANCE WITH CITY OF BETHLEHEM, PENNSYLVANIA DEPARTMENT OF ENVIRONMENTAL PROTECTION, PENNSYLVANIA DEPARTMENT OF TRANSPORTATION, PENNSYLVANIA DEPARTMENT OF TRANSPORTATION–BUREAU OF AVIATION, AND FEDERAL AVIATION ADMINISTRATION STANDARDS, SPECIFICATIONS, DETAILS, AND REGULATIONS AS APPLICABLE AND IS SUBJECT TO INSPECTION AND APPROVAL AS APPROPRIATE.
2. THE PROPOSED ROOFTOP AND TEMPORARY HELIPADS, INCLUDING ALL DETAILS RELATED TO LOCATION, DESIGN, OPERATION, AND SAFETY OF THE HELIPADS INCLUDING CLEARANCES TO BUILDINGS, PARKING, AND OTHER SURROUNDING FEATURES, HAVE BEEN DESIGNED BY HELIPORT SYSTEMS, INC. THE TEMPORARY HELIPAD IS PROPOSED TO UTILIZE THE EXISTING PAVEMENT SURFACE FOR THE LANDING PAD. ALL EXISTING PAVEMENT MARKINGS IN CONFLICT WITH THE PROPOSED CONSTRUCTION OR PROPOSED RESTRIPING SHALL BE PERMANENTLY ERADICATED, WHICH STRIPING HAS BEEN OMITTED FROM THE PLAN FOR PLAN CLARITY. SEE THE EXISTING CONDITIONS PLAN FOR EXISTING STRIPING CONDITION. UPON PROJECT COMPLETION, THE TEMPORARY HELIPAD WILL BE REMOVED AND THE AREA RESTORED TO ITS PRE–CONSTRUCTION CONDITION.
3. THE PROPOSED ROOFTOP AND TEMPORARY HELIPADS SHALL BE LICENSED AND APPROVED BY THE PENNDOT BUREAU OF AVIATION AND THE FEDERAL AVIATION ADMINISTRATION AS REQUIRED PRIOR TO THEIR USE.
4. THE SITE IMPROVEMENTS PROPOSE A CAMPUS WIDE REDUCTION IN IMPERVIOUS COVER OF APPROXIMATELY 0.20 AC AND UTILIZE RESERVE CAPACITIES IN PREVIOUSLY CONSTRUCTED DETENTION FACILITIES AND POST–CONSTRUCTION STORMWATER MANAGEMENT BMP SYSTEMS TO MEET THE REQUIREMENTS OF THE CITY OF BETHLEHEM AND REQUIREMENTS THE MONOCACY CREEK ACT 167 STORM WATER MANAGEMENT PLAN AND NPDES PERMIT REQUIREMENTS. BY SUBMISSION OF THESE PLANS THE ENGINEER OF RECORD CERTIFIES THAT THESE PLANS ARE IN COMPLETE CONFORMANCE WITH THE CITY OF BETHLEHEM STORM WATER MANAGEMENT ORDINANCE.
5. THE CONTRACTOR SHALL REPAIR, AT HIS EXPENSE, ANY EXISTING PAVEMENT AND/OR SIDEWALK NOT SCHEDULED FOR REMOVAL AND WHICH IS DAMAGED DURING CONSTRUCTION ACTIVITIES.
6. THE CONTRACTOR SHALL COMPLY WITH ALL CONDITIONS OF THE UNDERGROUND UTILITY LINE PROTECTION ACT.
7. THE PROPOSED USE WILL NOT RESULT IN THE CREATION OF POTENTIAL NUISANCES OR HAZARDS REGARDING NOISE, LARGE TRUCK TRAFFIC, GLARE, ODORS, DUST, FIRE, OR TOXIC OR EXPLOSIVE HAZARDS OR OTHER SIGNIFICANT PUBLIC HEALTH OR SAFETY HAZARDS.
8. THE EXISTING #2597 BUILDING IS TO BE RAZED AS PART OF THIS PROJECT BY OTHERS AND HAS BEEN OMITTED FROM THE PLANS FOR PLAN CLARITY. SEE THE EXISTING CONDITIONS PLAN FOR BUILDING LOCATION.
9. EXISTING DRIVEWAYS, PARKING AREAS, UTILITIES AND LANDSCAPING WITHIN THE AREA OF THE PROPOSED CONSTRUCTION SHALL BE REMOVED AS NECESSARY TO ACCOMMODATE THE PROPOSED CONSTRUCTION.
10. EXISTING DRIVEWAYS, PARKING AREAS, UTILITIES AND LANDSCAPING THAT ARE TO BE REMOVED DURING SITE CONSTRUCTION HAVE BEEN OMITTED FROM THE SITE PLAN FOR CLARITY. SEE THE EXISTING CONDITIONS PLAN FOR LOCATIONS OF SURFACE FEATURES WITHIN THE PROPERTY BOUNDARIES.
11. THERE ARE NO WATERCOURSES OR FLOODPLAINS WITHIN THE AREAS OF PROPOSED WORK. THERE IS NO EVIDENCE OF ANY WETLANDS, OR SEASONAL HIGH OR LOW WATER TABLE AREAS WITHIN THE AREAS OF PROPOSED WORK.
12. SEE LEGEND ON SHEET 2 FOR DESCRIPTIONS OF THE VARIOUS SYMBOLS AND TONES ON THIS SHEET.
13. THE CONTRACTOR SHALL GRADE THE SITE IN SUCH A MANNER THAT DIRECTS STORMWATER RUNOFF AWAY FROM BUILDINGS AND IN A MANNER THAT PROVIDES POSITIVE RUNOFF OF STORMWATER IN ALL AREAS AT ALL TIMES.
14. IN ORDER TO MAINTAIN CONTINUITY BETWEEN PLAN REVISIONS, ANY CHANGES TO A PREVIOUS PLAN SUBMISSION SHALL BE FLAGGED WITH A TRIANGLE. ANY CHANGES NOT FLAGGED MAY BE CONSIDERED NOT APPROVED. FLAGGED CHANGES SHALL BE REFERENCED TO THE APPROPRIATE REVISION DATE IN THE REVISION BLOCK.
15. PRIOR TO ANY WORK WITHIN THE RIGHT–OF–WAY, PERMITS MUST BE OBTAINED FROM CITY ENGINEERING OFFICE.
16. ELEVATIONS ARE BASED ON THE NAVD 88 DATUM.
17. THE RECONSTRUCTION OF THE HANDICAP RAMP AT THE NORTHWEST CORNER OF THE INTERSECTION OF WESTGATE DR AND BATHGATE DR WAS DEFERRED AS PART OF THE LVHN SIDEWALK IMPROVEMENT PROJECT ALONG WESTGATE AND BATHGATE DRIVES AND IT WILL BE RECONSTRUCTED TO MEET CURRENT ADA AND CITY STANDARDS AS PART OF THIS PROJECT. HANDICAP RAMP DESIGN PLANS WILL BE SUBMITTED TO THE CITY FOR REVIEW PRIOR TO CONSTRUCTION AND CONSTRUCTION PERMITTING.
18. ALL PUBLIC INLETS SHOULD HAVE INLET MARKERS. THE DESIGN OF THE INLET MARKERS SHALL BE APPROVED BY THE CITY ENGINEER.
19. THE MAINTENANCE OF STORM WATER FACILITIES SHALL BE THE OWNER'S RESPONSIBILITY. THE OWNER'S DEED, AND THE DEED TO ANY SUBSEQUENT OWNER, SHALL NOTE THAT THE OWNER SHALL ACCEPT THE MAINTENANCE RESPONSIBILITIES. THE CITY OF BETHLEHEM SHALL BE PERMITTED TO INSPECT THE STORM WATER FACILITIES ON AT LEAST AN ANNUAL SCHEDULE TO ENSURE THAT ANY NECESSARY CORRECTIVE WORK IS PERFORMED IN A TIMELY MANNER. THE DRAINAGE EASEMENT PROVIDES FOR THE FLOW OF STORM WATER ACROSS LOTS, AND MAY NOT BE ALTERED WITHOUT THE WRITTEN PERMISSION OF THE CITY ENGINEER. NO OBSTRUCTIONS SUCH AS PLANTING BERMS OR FENCES MAY BE INSTALLED IN THE DRAINAGE EASEMENTS AREAS WITHOUT SUFFICIENT PROVISION FOR THE PASSAGE OF STORM WATER, AND ANY SUCH PROPOSED PROVISION SHALL BE APPROVED IN WRITING BY THE CITY ENGINEER.
20. ACCURATE AS–BUILT PLANS SHALL BE KEPT UP TO DATE DURING THE CONSTRUCTION PROCESS. AT THE COMPLETION OF THE PROJECT RECORD DRAWINGS SHALL BE DEVELOPED FROM THE AS–BUILT PLANS AND SUBMITTED TO THE CITY ENGINEER'S OFFICE. ALL FINAL DRAWINGS SHALL SHOW NORTH AMERICAN DATUM (NAD) 1983 STATE PLANE COORDINATES IN FEET (PENNSYLVANIA SOUTH, FIPS ZONE 3702) AND THE DIGITAL FILE SHALL BE IN STATE PLANE FEET COORDINATES AS APPLICABLE. THE HARD COPY OF THE RECORD DRAWINGS SHALL BE IN THE FORM OF A MYLAR COPY. THE ENGINEER OF RECORD SHALL CERTIFY (I.E. P.E STAMPED AND SIGNED) THAT THE RECORD DRAWINGS COMPLY SUBSTANTIALLY WITH THE APPROVED PLAN AND THAT THEY CONFORM TO INDUSTRY STANDARDS. ALL DIGITAL FILES SHALL RESIDE ON PC COMPATIBLE CD ROM CONTAINING THE DIGITAL REPRESENTATION OF THE FINAL PLAN AS PRESENTED ON THE TWENTY–FOUR (24) INCH BY THIRTY–SIX (36) INCH SHEETS. THE DIGITAL MAP SHALL BE AUTOCAD COMPATIBLE. ALL LAYERS INCLUDED IN THE DIGITAL MAPS SHALL BE THE STANDARDIZED LAYERS PREPARED AND UTILIZED BY THE CITY OF BETHLEHEM TO ENSURE COMPATIBILITY WITH THE CITY'S EXISTING CAD STANDARDS AND AS DESCRIBED IN APPENDIX A OF THE CITY'S SUBDIVISION AND LAND DEVELOPMENT ORDINANCE
21. THE CURRENT LANDOWNER SHALL BE RESPONSIBLE TO ENSURE THAT THE BICYCLE RACKS CONTINUE TO BE AVAILABLE, WELL MAINTAINED, AND REPLACED IF DAMAGED OR REMOVED.
22. ALL PROPOSED RETAINING WALLS SHOWN ON THE PLAN WILL BE DESIGNED BY OTHER DESIGN PROFESSIONALS. SHOP DRAWINGS INCLUDING THE DESIGN AND DETAILS FOR ALL PROPOSED RETAINING WALLS, SIGNED AND SEALED BY A PROFESSIONAL ENGINEER REGISTERED IN THE STATE OF PENNSYLVANIA, SHALL BE SUBMITTED TO THE CITY FOR REVIEW PRIOR TO ISSUANCE OF A BUILDING PERMIT FOR THE WALL CONSTRUCTION.

GRADING AND UTILITY NOTES

1. ALL CONSTRUCTION SHALL BE IN ACCORDANCE WITH CITY OF BETHLEHEM, PENNSYLVANIA DEPARTMENT OF ENVIRONMENTAL PROTECTION, PENNSYLVANIA DEPARTMENT OF TRANSPORTATION, PENNSYLVANIA DEPARTMENT OF TRANSPORTATION–BUREAU OF AVIATION, AND FEDERAL AVIATION ADMINISTRATION STANDARDS, SPECIFICATIONS, DETAILS, AND REGULATIONS AS APPLICABLE AND IS SUBJECT TO INSPECTION AND APPROVAL AS APPROPRIATE.
2. THE CONTRACTOR IS REQUIRED TO GRADE TO THE FINAL GRADE DEPICTED ON THESE PLANS. THE CONTRACTOR SHALL GRADE THE SITE IN SUCH A MANNER THAT DIRECTS STORMWATER RUNOFF AWAY FROM BUILDINGS AND THAT PROVIDES POSITIVE RUNOFF OF STORMWATER IN ALL AREAS AT ALL TIMES.
3. ALL DISTURBED AREAS WITHIN THE LIMITS OF GRADING AND NOT TO BE COVERED WITH IMPERVIOUS SURFACE SHALL BE TOPSOILED AND LANDSCAPED IN ACCORDANCE WITH THE PLANS PREPARED BY THE LANDSCAPE ARCHITECT.
4. PRIVATE AND PUBLIC UNDERGROUND UTILITIES SUCH AS, BUT NOT LIMITED TO, FIBER OPTIC, TELEPHONE, TELEVISION, GAS, STORM, CONDENSATE, ELECTRIC, WATER, SANITARY AND STORM SEWER LINES AND THEIR APPURTENANCES EXIST ON THE SITE. INCOMPLETE RECORDS CONCERNING THE LOCATION OF THESE FACILITIES ARE AVAILABLE TO AND HAVE BEEN PROVIDED BY THE OWNER'S REPRESENTATIVE. TO THE EXTENT POSSIBLE, SUCH LINES AND FACILITIES HAVE BEEN INDICATED ON THIS PLAN, BUT ALL LOCATIONS SHOWN SHOULD BE CONSIDERED APPROXIMATE. THE PIDCOCK COMPANY DOES NOT MAKE ANY REPRESENTATION, WARRANTY, ASSURANCE, OR GUARANTY THAT ALL PRIVATE AND PUBLIC UNDERGROUND LINES AND FACILITIES HAVE BEEN IDENTIFIED AND SHOWN ON THE PLAN NOR THAT THE LOCATIONS OF THESE UTILITIES ARE ACCURATE.
5. ALL EXISTING UNDERGROUND AND ABOVE GROUND LINES AND FACILITIES, SUCH AS UTILITIES, PAVEMENT, SIDEWALK, TREES, ETC. WITHIN THE LIMITS OF CONSTRUCTION SHALL BE ABANDONED, REMOVED AND/OR RELOCATED AS NECESSARY TO ACCOMMODATE THE PROPOSED CONSTRUCTION. STORM AND SANITARY SEWER STRUCTURES TO BE ABANDONED SHALL BE REMOVED TO A MINIMUM OF FOUR FEET BELOW FINISHED GRADE AND THE PIPE SHALL BE BRICK BULKHEADED AND THE STRUCTURE FILLED WITH SELECT BACKFILL MATERIAL. FACILITIES TO REMAIN IN SERVICE SHALL BE PROTECTED BY THE CONTRACTOR.
6. PRIOR TO STARTING ANY CONSTRUCTION – INCLUDING UTILITY CONSTRUCTION – THE CONTRACTOR SHALL COORDINATE, FIELD VERIFY, AND EXCAVATE TEST HOLES IF NECESSARY TO LOCATE AND DETERMINE THE ACTUAL LOCATION AND ELEVATIONS OF EXISTING UNDERGROUND UTILITIES WHERE PROPOSED UTILITIES OR STRUCTURES WILL CROSS EXISTING UTILITIES OR STRUCTURES. ANY DISCREPANCIES OR CONFLICTS BETWEEN EXISTING UTILITIES AND PROPOSED UTILITIES OR STRUCTURES SHALL BE RESOLVED WITH THE ENGINEER BEFORE PROCEEDING WITH ANY WORK.
7. EXISTING DRIVEWAYS, PARKING AREAS, UTILITIES AND LANDSCAPING WITHIN THE AREA OF THE PROPOSED CONSTRUCTION SHALL BE REMOVED AS NECESSARY TO ACCOMMODATE THE PROPOSED CONSTRUCTION, WHICH FEATURES HAVE BEEN FROM THE PLAN FOR PLAN CLARITY. SEE THE EXISTING CONDITIONS PLAN FOR LOCATIONS OF SURFACE FEATURES WITHIN THE PROPERTY BOUNDARIES.
8. THE EXISTING #2597 BUILDING IS TO RAZED AS PART OF THIS PROJECT BY OTHER DESIGN PROFESSIONAL AND HAS BEEN OMITTED FROM THE PLANS FOR PLAN CLARITY. SEE THE EXISTING CONDITIONS PLAN FOR BUILDING LOCATION.
9. ALL MANHOLES AND UTILITY BOXES SHALL BE RESET TO PROPOSED GRADE IN ACCORDANCE WITH THE RESPECTIVE UTILITY COMPANY AND/OR ENGINEERS STANDARDS.
10. THE CONTRACTOR SHALL COMPLY WITH ALL CONDITIONS OF THE PA ONE CALL SYSTEM, INC.
11. EXISTING UTILITIES INCLUDING UTILITY POLES IN CONFLICT WITH THE PROPOSED CONSTRUCTION WILL BE RELOCATED.
12. SEE LEGEND ON SHEET 2 FOR DESCRIPTIONS OF THE VARIOUS SYMBOLS AND TONES ON THIS SHEET.
13. THE CONTRACTOR SHALL PROPERLY PROTECT THE EXISTING UTILITY LINES THAT ARE TO REMAIN DURING CONSTRUCTION ACTIVITIES AND SHALL BE RESPONSIBLE FOR MAINTAINING A MINIMUM OF 12" OF EARTH COVER OVER PIPES DURING CONSTRUCTION.
13. THE CONTRACTOR SHALL REMOVE AND RELOCATE EXISTING TREES WITHIN THE PROJECT AREA THAT ARE IN CONFLICT WITH THE PROPOSED CONSTRUCTION IN ACCORDANCE WITH THE PLANS PREPARED BY THE LANDSCAPE ARCHITECT.
14. IF A SINKHOLE IS ENCOUNTERED, PRIOR TO REPAIRING ANY SINKHOLE, CONTACT A PROFESSIONAL ENGINEER WITH EXPERIENCE IN GEOTECHNICAL ENGINEERING SO AS TO REPAIR THE SINKHOLE IN ACCORDANCE WITH THE PROFESSIONAL'S SPECIFIC RECOMMENDATIONS. THE REMEDIATION PLAN CHOSEN BY THE PROFESSIONAL ENGINEER SHOULD BE BASED ON THE CHARACTERISTICS OF THE SINKHOLE, THE LOCATION OF THE SINKHOLE ON THE SITE AND THE PLANNED OR POSSIBLE FUTURE DEVELOPMENT AT THE SINKHOLE LOCATION.

WATERLINE NOTES

1. WATERLINES SHALL BE CONSTRUCTED IN ACCORDANCE WITH CITY OF BETHLEHEM STANDARDS AND PENNSYLVANIA DEPARTMENT OF ENVIRONMENTAL PROTECTION REGULATIONS AS APPLICABLE.
2. WATERLINES SHALL BE CLASS 52 DUCTILE IRON PIPE OF THE SIZES INDICATED ON THE PLANS.
3. PROVIDE 10–FEET OF HORIZONTAL SEPARATION BETWEEN WATERLINES AND SANITARY OR STORM SEWERS. WHERE WATERLINE CROSSES A SANITARY OR STORM SEWER, PROVIDE A VERTICAL SEPARATION OF 18–INCHES BETWEEN PIPES AND CENTER A FULL LENGTH OF WATERLINE ACROSS THE SEWER LINE TO MAXIMIZE THE DISTANCE OF THE JOINTS FROM THE SEWER.
4. FIRE HYDRANTS TAKEN OUT OF SERVICE SHALL IMMEDIATELY BE "BAGGED" OR OTHERWISE IDENTIFIED TO THE SATISFACTION OF THE ENGINEER AS BEING OUT OF SERVICE.
5. EXISTING VALVE BOXES AND FIRE HYDRANTS SHALL BE RESET TO PROPOSED GRADE. INSTALL VALVE BOX EXTENSIONS WITH OPERATOR RISERS WHERE THE VALVE BOX TOP WILL BE GREATER THAN 6–FEET ABOVE THE TOP OF THE VALVE OPERATOR, SUCH THAT THE OPERATOR WILL BE WITHIN 4–FEET OF THE PROPOSED GRADE.
6. THE SITE CONTRACTOR IS RESPONSIBLE FOR THE CONSTRUCTION OF ALL WATERLINES TO WITHIN 5 FEET OF THE BUILDING UNLESS OTHERWISE NOTED ON THE PLANS.
7. ALL WATERLINES SHALL HAVE A MINIMUM OF 4' OF COVER.
8. ALL ANTICIPATED WATER SERVICE INTERRUPTIONS SHALL BE COORDINATED WITH CITY OF BETHLEHEM SEVENTY–TWO (72) HOURS IN ADVANCE OF THE FIELD OPERATIONS.
9. THE CONTRACTOR SHALL NOT OPERATE WATER MAIN APPURTENANCES OWNED BY THE CITY OF BETHLEHEM. THE CITY, UPON REQUEST FROM THE CONTRACTOR, WILL SCHEDULE PERSONNEL TO OPERATE ALL VALVES, HYDRANTS, ETC. UNLESS DIRECTED OTHERWISE.
10. THE GENERAL CONTRACTOR SHALL PROVIDE TO CITY OF BETHLEHEM A DETAILED CONSTRUCTION SCHEDULE FOR REVIEW AND APPROVAL PRIOR TO BEGINNING CONSTRUCTION. THE SCHEDULE SHALL INCLUDE A DETAILED SEQUENCE OF CONSTRUCTION OPERATIONS INCLUDING TIMING OF ALL WATER SYSTEM SHUT–OFFS AND INSTALLATION OF THE MAIN AND TESTING PROCEDURES.
11. AN APPROVED WATER SUPPLY FOR FIRE PROTECTION, EITHER TEMPORARY OR PERMANENT, SHALL BE MADE AVAILABLE AS SOON AS COMBUSTIBLE MATERIAL ARRIVES ON THE SITE.
12. CHAPTER 22 OF THE IFC "FIRE SAFETY DURING CONSTRUCTION AND DEMOLITION" WILL BE ENFORCED FOR THE DURATION OF THE CONSTRUCTION PROJECT.

STORM SEWER NOTES

1. ALL STORM SEWERS WILL BE CONSTRUCTED IN ACCORDANCE WITH PENNSYLVANIA DEPARTMENT OF TRANSPORTATION AND CITY OF BETHLEHEM STANDARDS AS APPLICABLE. STORM SEWERS SHALL BE PENNDOT TYPE 'A' PIPE AND ALL PIPE JOINTS AND STRUCTURE JOINTS SHALL BE WATERTIGHT.
2. INLETS SHALL BE STANDARD PENNDOT TYPE "C" UNLESS OTHERWISE NOTED. INLETS SHALL HAVE BICYCLE SAFE GRATES. ALL STORM MANHOLES SHALL BE SHALLOW 4' DIAMETER MANHOLES UNLESS OTHERWISE NOTED. IN ACCORDANCE WITH CURRENT PENNDOT STANDARDS, ALL STORM SEWER INLETS AND MANHOLES THAT EXCEED PENNDOT STANDARD DEPTHS SHALL BE DESIGNED TO ACCOMMODATE HS–25 LOADING. SHOP DRAWINGS FOR SPECIAL STRUCTURE DESIGNS SIGNED AND SEALED BY AN ENGINEER REGISTERED IN PENNSYLVANIA SHALL BE SUBMITTED FOR REVIEW PRIOR TO FABRICATION.
3. ALL PUBLIC INLETS SHALL HAVE INLET MARKERS. THE DESIGN OF THE INLET MARKERS SHALL BE APPROVED BY THE CITY ENGINEER.
4. ALL STORM SEWER PIPE LENGTHS AND PIPE SLOPES ARE MEASURED FROM CENTER OF STRUCTURE TO CENTER OF STRUCTURE.
5. ALL TOP ELEVATIONS LISTED FOR TYPE C AND TYPE M INLETS ARE TOP OF GRATE ELEVATIONS. THE TOP ELEVATION LISTED FOR SPECIAL DRAINAGE STRUCTURES IS THE WEIR INVERT ELEVATION AS SHOWN ON THE RESPECTIVE DETAIL. TOP OF GRATE ELEVATION FOR TYPE C INLETS IS MEASURED AT THE GUTTER GRADE POINT FOR A STANDARD PENNDOT TYPE 'C' INLET (8" BELOW TOP OF CURB ELEVATION).
6. ALL ENDWALLS AND CONCRETE END SECTIONS SHALL HAVE SECURITY GRATES.
7. WATER QUALITY INLETS, STORMWATER OUTLET CONTROL DEVICES AND THE SPRAY IRRIGATION SYSTEM SHALL BE PERPETUALLY CLEANED AND MAINTAINED BY THE OWNER AND/OR HIS ASSIGNS.
8. THE MAINTENANCE OF STORM WATER FACILITIES SHALL BE THE OWNER'S RESPONSIBILITY. THE OWNER'S DEED, AND THE DEED TO ANY SUBSEQUENT OWNER, SHALL NOTE THAT THE OWNER SHALL ACCEPT THE MAINTENANCE RESPONSIBILITIES. THE CITY OF BETHLEHEM SHALL BE PERMITTED TO INSPECT THE STORM WATER FACILITIES ON AT LEAST AN ANNUAL SCHEDULE TO ENSURE THAT ANY NECESSARY CORRECTIVE WORK IS PERFORMED IN A TIMELY MANNER.
9. STORM SEWER PIPES AND STRUCTURES TO BE REMOVED MAY BE ABANDONED IN PLACE AT THE OWNERS DISCRETION.

SANITARY SEWER NOTES

1. THE SANITARY SEWERAGE SYSTEM SHALL BE CONSTRUCTED IN ACCORDANCE WITH CITY OF BETHLEHEM STANDARDS AND PENNSYLVANIA DEPARTMENT OF ENVIRONMENTAL PROTECTION REGULATIONS AS APPLICABLE.
2. ALL SANITARY SEWER LATERAL CONNECTIONS TO THE PROPOSED BUILDING SHALL BE SCHEDULE 40 PVC PIPE OF THE SIZE INDICATED ON THE PLAN, UNLESS OTHERWISE NOTED ON THE PLAN. AND ALL OTHER SANITARY SEWER PIPES SHALL BE SDR 35 PVC PIPE OF SIZE INDICATED ON THE PLAN. PROVIDE CLEANOUTS AND BUILDING LATERAL TRAPS AS REQUIRED BY CITY OF BETHLEHEM AND NATIONAL PLUMBING CODE AS APPROPRIATE.
3. ALL SANITARY SEWER PIPE LENGTHS AND PIPE SLOPES ARE MEASURED FROM CENTER OF STRUCTURE TO CENTER OF STRUCTURE.
4. THE SITE CONTRACTOR IS RESPONSIBLE FOR THE CONSTRUCTION OF ALL SANITARY SEWER LATERALS TO WITHIN 5 FEET OF THE BUILDING UNLESS OTHERWISE NOTED ON THE PLANS.
5. ALL SANITARY SEWERAGE SYSTEM IMPROVEMENTS ARE TO REMAIN PRIVATE. THE OWNER ASSUMES ALL OPERATION AND MAINTENANCE RESPONSIBILITY FOR ITS SYSTEM.

PAVEMENT MARKING AND SIGNAGE NOTES

1. THE CONTRACTOR SHALL VERIFY HORIZONTAL LOCATIONS OF ALL UNDERGROUND UTILITIES PRIOR TO CONSTRUCTION.
2. PROTECT EXISTING VEGETATION REQUIRED TO REMAIN DURING CONSTRUCTION.
3. THE CONTRACTOR SHALL REMOVE EXISTING SIGNS WITHIN THE PROJECT AREA THAT ARE IN CONFLICT WITH THE PROPOSED CONSTRUCTION. SIGNS SUITABLE FOR REUSE SHALL BE STORED ON–SITE IN ACCORDANCE WITH THE PROJECT MANUAL AS DIRECTED BY THE OWNER. THIS PLAN DOES NOT DISTINGUISH BETWEEN NEW AND SIGNS TO BE REUSED. THE OWNER RESERVES THE RIGHT TO REJECT THE REUSE OF ANY EXISTING SIGN.
4. ALL EXISTING PAVEMENT MARKINGS IN CONFLICT WITH THE PROPOSED CONSTRUCTION OR PROPOSED RESTRIPING SHALL BE PERMANENTLY ERADICATED, WHICH STRIPING HAS BEEN OMITTED FROM THE PLAN FOR PLAN CLARITY. SEE THE EXISTING CONDITIONS PLAN FOR EXISTING STRIPING CONDITION.
5. ALL R7–8 SIGNS SHALL BE MOUNTED ON A SIGN BOLLARD AS SHOWN IN THE DETAIL ON THE PAVEMENT MARKING AND SIGNAGE PLAN 6 AND DETAILS SHEET. ALL REMAINING GROUND MOUNTED SIGNS SHALL BE MOUNTED ON PENNDOT TYPE 'B' POSTS.
6. SEE LEGEND ON SHEET 2 FOR DESCRIPTIONS OF THE VARIOUS SYMBOLS AND TONES ON THIS SHEET.
7. ALL PAVEMENT MARKINGS MUST BE DONE IN ACCORDANCE WITH THE LATEST EDITION OF PA PUBLICATION TC–8600 STANDARDS.
8. ALL SIGNS MUST BE PLACED IN ACCORDANCE WITH PENNDOT PUBLICATION 111M, LATEST EDITION.
9. ALL SIGNS MUST BE IN ACCORDANCE WITH PENNDOT PUBLICATION 236M, LATEST EDITION. SEE DETAILS ON PAVEMENT MARKING AND SIGNAGE PLAN 6 AND DETAILS SHEET FOR SPECIAL SIGNS.
7. PAVEMENT MARKING SYMBOLS SHALL BE THERMOPLASTIC. ALL OTHER STRIPING SHALL BE PAINT. ALL STRIPING DIMENSIONS AND MATERIALS SHALL BE IN ACCORDANCE WITH THE PENNDOT TC–STANDARDS, PUBLICATION 111, PAVEMENT MARKINGS AND SIGNING STANDARDS.

CITY OF BETHLEHEM FIRE DEPARTMENT NOTES

1. ANY CHANGE IN THE LOCATION OF THE FIRE DEPARTMENT CONNECTION MUST BE APPROVED BY THE CITY OF BETHLEHEM FIRE DEPARTMENT.
2. CHAPTER 33 OF THE IFC "FIRE SAFETY DURING CONSTRUCTION AND DEMOLITION" SHOULD BE FOLLOWED AND WILL BE ENFORCED DURING THE DURATION OF CONSTRUCTION.
3. AN APPROVED WATER SUPPLY FOR FIRE PROTECTION, EITHER TEMPORARY OR PERMANENT, SHALL BE MADE AVAILABLE AS SOON AS COMBUSTIBLE MATERIAL ARRIVES ON THE SITE. CONTACT THE OFFICE OF THE FIRE MARSHAL FOR APPROVAL OF THE PROPOSED WATER SUPPLY.
4. AS NOTED ON UTILITY PLANS, FIRE HYDRANTS LOCATED ALONG SCHOENERSVILLE ROAD SHALL BE ADJUSTED TO FACE THE LEHIGH VALLEY HEALTH NETWORK PRIVATE ACCESS DRIVE.
5. A KNOX BOX FOR CITY OF BETHLEHEM ACCESS SHALL BE PROVIDED. THE FINAL LOCATION IS TO BE DETERMINED.

THE PIDCOCK COMPANY

CIVIL ENGINEERING AND LAND PLANNING
ARCHITECTURE
LAND SURVEYING

Oxford Drive at Fish Hatchery Road
2451 Parkwood Drive Allentown, Pennsylvania 18103-9608
Telephone: 610-791-2252
Telefacsimile: 610-791-1256
E-mail: info@pidcockcompany.com

PROFESSIONAL SEAL

NOTES:
1. THIS PLAN HAS BEEN PREPARED IN CONJUNCTION WITH MUNICIPAL REGULATIONS AND ORDINANCES RELATING TO LAND USAGE AND DIMENSIONAL REQUIREMENTS OF ZONING AND RELATED PERMITS. HOWEVER, NOT CONSIDERED ARE PERIPHERAL ISSUES SUCH AS CLARITY OF TITLE, SUBSURFACE CONDITIONS INCLUDING BUT NOT LIMITED TO SOIL AND WATER CONTAMINATION, SINKHOLE ACTIVITY AND HISTORICAL AND ARCHAEOLOGICAL ISSUES, OR OTHER SUCH ISSUES AS MAY AFFECT THE MERCHANTABILITY OF THE LAND. THE PIDCOCK COMPANY MAKES NO REPRESENTATION OR WARRANTY CONCERNING THESE ISSUES WHICH SHOULD BE ADDRESSED BY QUALIFIED PROFESSIONALS ENGAGED IN THE APPROPRIATE FIELDS OF PRACTICE.
2. THESE DOCUMENTS ARE PROVIDED FOR MUNICIPAL REVIEW ONLY AND ARE NOT TO BE UTILIZED FOR ANY OTHER PURPOSE. THE DOCUMENTS ARE NOT ISSUED FOR CONSTRUCTION UNLESS SPECIFICALLY NOTED AS SUCH BELOW.

CONTRACTOR'S OBLIGATION REGARDING COORDINATION OF DOCUMENTS AND FIELD CONDITIONS

THE CONTRACT DOCUMENTS PRESENT THE DESIGN INTENT. IT SHALL BE THE CONTRACTOR'S RESPONSIBILITY TO REVIEW ALL PLANS, SPECIFICATIONS, ADDENDA, CONSTRUCTION SKETCHES AND OTHER CONTRACT DOCUMENTS FOR CONSISTENCY. SIMILARLY, IT SHALL BE THE CONTRACTOR'S RESPONSIBILITY TO REVIEW FIELD CONDITIONS, INCLUDING COORDINATION WITH ALL UTILITIES. THE CONTRACTOR SHALL COMPLETE ANY TEST EXCAVATIONS IN ADVANCE OF ORDERING MATERIALS OR OF CONSTRUCTION IN AN AREA OF UTILITY CROSSINGS OR POTENTIAL INVOLVEMENT. IT SHALL BE THE CONTRACTOR'S RESPONSIBILITY TO BRING ANY INCONSISTENCIES IN THE DOCUMENTS OR ANY APPARENT CONFLICTS TO THE ATTENTION OF THE ENGINEER BEFORE ORDERING MATERIALS AND BEFORE PROCEEDING WITH CONSTRUCTION IN THE AREA SO THAT THE ENGINEER MAY REVIEW THE CONDITIONS AND RECOMMEND ANY ADJUSTMENTS TO THE DOCUMENTS THAT MAY BE NECESSARY, OR TO RECOMMEND RELOCATION OF A UTILITY OR OTHER REMEDIAL WORK THAT MAY BE REQUIRED.

6		
5		
4		
3		
2		
1	JANUARY 10, 2025	REVISED PER C.O.B COMMENTS

REVISIONS

MAJOR LAND DEVELOPMENT SUBMISSION

SCALE: NO SCALE
DATE: SEPTEMBER 6, 2024
CHECKED BY: BCT
DRAWN BY: KDH/JGU
CAD FILE: GENERAL NOTES.dwg
PROJECT NUMBER: 22005

811 Know what's below. Call before you dig.

SEE SHEET 2

Lehigh Valley Health Network
MUHLENBERG

EMERGENCY DEPARTMENT EXPANSION

CITY OF BETHLEHEM
LEHIGH COUNTY, PENNSYLVANIA

GENERAL NOTES

FILE NUMBER
S-12395

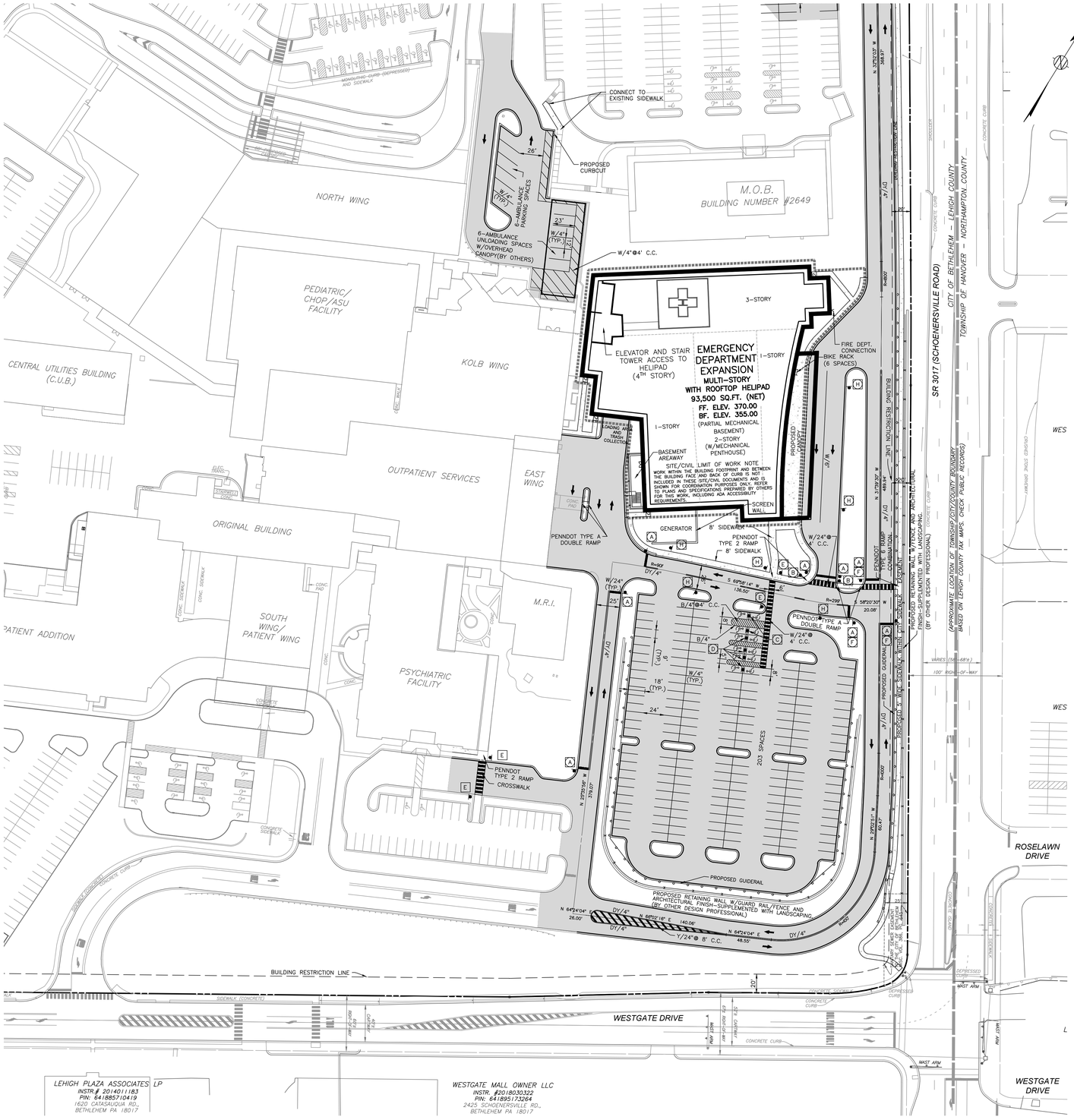
SHEET NUMBER
3 OF 18

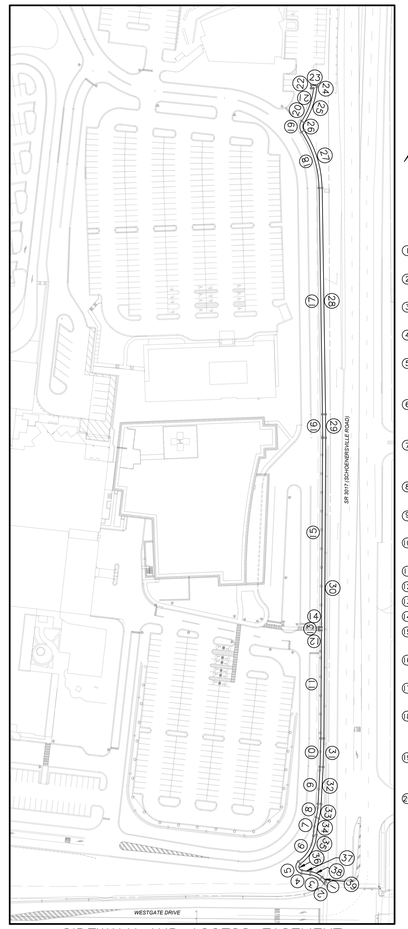
"Not Published; All Rights Reserved by The Pidcock Company."

File Information: E:\LVHN\22005\Muhlenberg ED Expansion\Civil Plans\Submission\GENERAL NOTES.dwg Printed: Jan 10, 2025 - 2:29pm


SR 0022 (ROUTE 22)
SR 0378 (PA ROUTE 378)
SR 3017 (SCHOENERSVILLE ROAD)
SR 8002 (RAMP "MA")
SR 8002 (RAMP "MB")
MACADA ROAD (T-431)
TEMPORARY HELIPAD
GOOD SHEPHERD REHABILITATION HOSPITAL
COORDINATED HEALTH BUILDING
NORTH DETENTION BASIN
SOUTH DETENTION BASIN
NORTH WING
1770 BUILDING
C.U.B.
CENTRAL UTILITIES BUILDING (C.U.B.)
PEDIATRIC/ CHOP-ASU FACILITY
KOLB WING
OUTPATIENT SERVICES
EAST WING
AUTOCLAVE AND STORAGE BUILDING
ORIGINAL BUILDING
INPATIENT ADDITION
SOUTH WING/ PATIENT WING
PSYCHIATRIC FACILITY
M.R.I.
M.O.B. BUILDING NUMBER #2649
AMBULANCE LOADING AND TRANSFER AREA
EMERGENCY DEPARTMENT EXPANSION
MULTI-LEVEL 3-STORY WITH ROOFTOP HELIPAD
93,500 SQ.FT. (NET)
BUILDING HEIGHT = 74'
BATHGATE DRIVE
WESTGATE DRIVE
ROSELAWN DRIVE
WELLS FARGO BANK BUILDING
OFFICE BUILDING
BUILDING RESTRICTION LINE
N 26°25'45" E 1,456.13'
N 63°34'15" W 496.19'
S 63°34'15" E 1,456.13'
S 26°25'45" W 496.19'
N 63°34'15" W 1,456.13'
N 26°25'45" E

CONTINUED ON SITE PLAN 2





SIDEWALK AND ACCESS EASEMENT

SCALE: 1"=100'

SIDEWALK AND ACCESS EASEMENT
AREA=6,786 S.F.
OR 0.156 ACRE

Δ=8°22'38" R=35.00'
① L=5.12' T=2.56'
CHD. BRG.=S07°43'39"E
CHD. DIST.=5.11'

② N78°40'12"W 8.97'

Δ=34°56'30" R=29.50'
③ L=17.99' T=9.28'
CHD. BRG.=S82°51'33"W
CHD. DIST.=17.71'

④ S66°23'18"W 14.64'

Δ=128°17'22" R=11.08'
⑤ L=24.81' T=22.86'
CHD. BRG.=N45°49'48"W
CHD. DIST.=19.94'

Δ=51°11'56" R=56.21'
⑥ L=50.23' T=26.93'
CHD. BRG.=N14°46'42"W
CHD. DIST.=48.57'

Δ=12°23'43" R=141.46'
⑦ L=30.60' T=15.36'
CHD. BRG.=N22°40'08"W
CHD. DIST.=30.54'

Δ=10°37'37" R=119.00'
⑧ L=22.07' T=11.07'
CHD. BRG.=N23°44'03"W
CHD. DIST.=22.04'

⑨ N29°02'51"W 60.47'

Δ=2°36'39" R=1,019.00'
⑩ L=46.43' T=23.22'
CHD. BRG.=N30°21'11"W
CHD. DIST.=46.43'

⑪ N31°39'30"W 176.16'

⑫ S58°20'30"W 4.00'

⑬ N31°39'30"W 5.00'

⑭ N58°20'30"E 4.00'

⑮ N31°39'30"W 308.78'

Δ=1°12'33" R=1,819.00'
⑯ L=38.38' T=19.19'
CHD. BRG.=N32°15'46"W
CHD. DIST.=38.38'

⑰ N32°52'03"W 368.97'

Δ=32°49'40" R=169.00'
⑱ L=96.83' T=49.78'
CHD. BRG.=N49°16'53"W
CHD. DIST.=95.51'

Δ=67°5'02" R=16.00'
⑲ L=18.95' T=10.76'
CHD. BRG.=N3°46'11"W
CHD. DIST.=17.86'

Δ=28°21'51" R=116.00'
⑳ L=57.43' T=29.31'
CHD. BRG.=N12°01'36"W
CHD. DIST.=56.84'

㉑ S62°20'04"W 4.00'

㉒ N27°13'14"W 5.00'

㉓ N62°20'04"E 9.00'

㉔ S27°39'56"E 2.05'

Δ=29°49'16" R=121.00'
㉕ L=62.98' T=32.22'
CHD. BRG.=S12°45'18"E
CHD. DIST.=62.27'

Δ=67°5'02" R=11.00'
㉖ L=13.03' T=7.40'
CHD. BRG.=S31°46'11"E
CHD. DIST.=12.28'

Δ=32°49'40" R=174.00'
㉗ L=99.69' T=51.26'
CHD. BRG.=S49°16'53"E
CHD. DIST.=98.34'

㉘ S32°52'03"E 368.97'

Δ=1°12'33" R=1,824.00'
㉙ L=38.49' T=19.25'
CHD. BRG.=S32°15'46"E
CHD. DIST.=38.49'

㉚ S31°39'30"E 489.94'

Δ=2°36'39" R=1,024.00'
㉛ L=46.66' T=23.33'
CHD. BRG.=S30°21'11"E
CHD. DIST.=46.66'

㉜ S29°02'51"E 60.47'

Δ=11°06'35" R=124.00'
㉝ L=24.04' T=12.06'
CHD. BRG.=S23°29'34"E
CHD. DIST.=24.01'

Δ=11°15'47" R=136.46'
㉞ L=26.83' T=13.46'
CHD. BRG.=S22°34'10"E
CHD. DIST.=26.78'

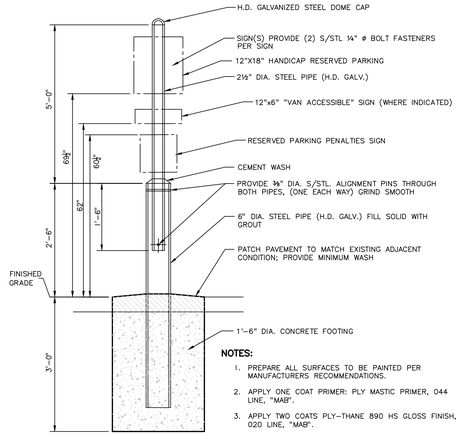
Δ=52°45'32" R=61.21'
㉟ L=56.36' T=30.36'
CHD. BRG.=S2°49'18"E
CHD. DIST.=54.39'

Δ=125°08'02" R=6.08'
㊱ L=13.28' T=11.71'
CHD. BRG.=S46°08'04"E
CHD. DIST.=10.79'

㊲ N66°23'18"E 14.45'

Δ=34°56'30" R=34.50'
㊳ L=21.04' T=10.86'
CHD. BRG.=N8°75'13"E
CHD. DIST.=20.72'

㊴ S78°40'12"E 7.90'



BOLLARD SIGN POST DETAIL

NO SCALE

NOTES:

1. PREPARE ALL SURFACES TO BE PAINTED PER MANUFACTURERS RECOMMENDATIONS.
2. APPLY ONE COAT PRIMER: PLY MASTIC PRIMER, 044 LINE, "MAB".
3. APPLY TWO COATS PLY-THANE 890 HS GLOSS FINISH, 020 LINE, "MAB".

SIGN TABULATION

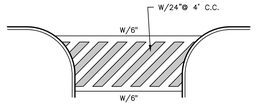
PLAN SYMBOL	SERIES	SIZE	MESSAGE
A	R1-1	30"x30"	STOP
B	R5-1	30"x30"	DO NOT ENTER
C	R7-8	12"x18"	RESERVED PARKING
	R7-8P	12"x6"	VAN ACCESSIBLE
	R7-8F	12"x18"	RESERVED PARKING PENALTIES
D	R7-8	12"x18"	RESERVED PARKING
	R7-8F	12"x18"	RESERVED PARKING PENALTIES
E	W11-2	30"x30"	PEDESTRIAN
	W16-7PL	24"x12"	DIAGONAL DOWNWARD POINTING ARROW
F	R1-3P	18"x6"	ALLWAY PLAQUE
G	R5-101	24"x30"	EMERGENCY AND AUTHORIZED VEHICLES ONLY
H	R7-6	12"x18"	NO PARKING FIRE LANE

MARKING LEGEND

W/4" – SOLID WHITE LINE/WIDTH
W/6" – SOLID WHITE LINE/WIDTH
W/24" – SOLID WHITE LINE/WIDTH
Y/24" – SOLID YELLOW LINE/WIDTH
DY/24" – DOUBLE SOLID YELLOW LINE/WIDTH
B/4" – SOLID BLUE LINE/WIDTH

SIGN LEGEND

▼ PROPOSED SIGN



CROSSWALK MARKING DETAIL

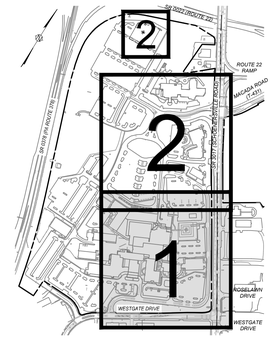
NO SCALE

THE PIDCOCK COMPANY

CIVIL ENGINEERING AND LAND PLANNING
ARCHITECTURE
LAND SURVEYING

Oxford Drive at Fish Hatchery Road
2451 Parkwood Drive Allentown, Pennsylvania 18103-9608
Telephone: 610-791-2252
Telefacsimile: 610-791-1256
E-mail: info@pidcockcompany.com

PROFESSIONAL SEAL



NOTES:

1. THIS PLAN HAS BEEN PREPARED IN CONJUNCTION WITH MUNICIPAL REGULATIONS AND ORDINANCES RELATING TO LAND USAGE AND DIMENSIONAL REQUIREMENTS OF ZONING AND RELATED PERMITS. HOWEVER, NOT CONSIDERED ARE PERIPHERAL ISSUES SUCH AS CLARITY OF TITLE, SUBSURFACE CONDITIONS INCLUDING BUT NOT LIMITED TO SOIL AND WATER CONTAMINATION, SINKHOLE ACTIVITY AND HISTORICAL AND ARCHAEOLOGICAL ISSUES, OR OTHER SUCH ISSUES AS MAY AFFECT THE MERCHANTABILITY OF THE LAND. THE PIDCOCK COMPANY MAKES NO REPRESENTATION OR WARRANTY CONCERNING THESE ISSUES WHICH SHOULD BE ADDRESSED BY QUALIFIED PROFESSIONALS ENGAGED IN THE APPROPRIATE FIELDS OF PRACTICE.
2. THESE DOCUMENTS ARE PROVIDED FOR MUNICIPAL REVIEW ONLY AND ARE NOT TO BE UTILIZED FOR ANY OTHER PURPOSE. THE DOCUMENTS ARE NOT ISSUED FOR CONSTRUCTION UNLESS SPECIFICALLY NOTED AS SUCH BELOW.

CONTRACTOR'S OBLIGATION REGARDING COORDINATION OF DOCUMENTS AND FIELD CONDITIONS

THE CONTRACT DOCUMENTS PRESENT THE DESIGN INTENT. IT SHALL BE THE CONTRACTOR'S RESPONSIBILITY TO REVIEW ALL PLANS, SPECIFICATIONS, ADDENDA, CONSTRUCTION SKETCHES AND OTHER CONTRACT DOCUMENTS FOR CONSISTENCY. SIMILARLY, IT SHALL BE THE CONTRACTOR'S RESPONSIBILITY TO REVIEW FIELD CONDITIONS, INCLUDING COORDINATION WITH ALL UTILITIES. THE CONTRACTOR SHALL COMPLETE ANY TEST EXCAVATIONS IN ADVANCE OF ORDERING MATERIALS OR OF CONSTRUCTION IN AN AREA OF UTILITY CROSSINGS OR POTENTIAL INVOLVEMENT. IT SHALL BE THE CONTRACTOR'S RESPONSIBILITY TO BRING ANY INCONSISTENCIES IN THE DOCUMENTS OR ANY APPARENT CONFLICTS TO THE ATTENTION OF THE ENGINEER BEFORE ORDERING MATERIALS AND BEFORE PROCEEDING WITH CONSTRUCTION IN THE AREA SO THAT THE ENGINEER MAY REVIEW THE CONDITIONS AND RECOMMEND ANY ADJUSTMENTS TO THE DOCUMENTS THAT MAY BE NECESSARY, OR TO RECOMMEND RELOCATION OF A UTILITY OR OTHER REMEDIAL WORK THAT MAY BE REQUIRED.

6		
5		
4		
3		
2		
1	JANUARY 10, 2025	REVISED PER C.O.B COMMENTS

REVISIONS

MAJOR LAND DEVELOPMENT SUBMISSION

SCALE: 1"=50'
DATE: SEPTEMBER 6, 2024
CHECKED BY: BCT
DRAWN BY: KDH,UGU
CAD FILE: SITE.dwg
PROJECT NUMBER: 22005

811 Know what's below. Call before you dig.

SEE SHEET 2

GRAPHIC SCALE: 50' 25' 0' 50' 100'

Lehigh Valley Health Network
MUHLENBERG

EMERGENCY DEPARTMENT EXPANSION

CITY OF BETHLEHEM
LEHIGH COUNTY, PENNSYLVANIA

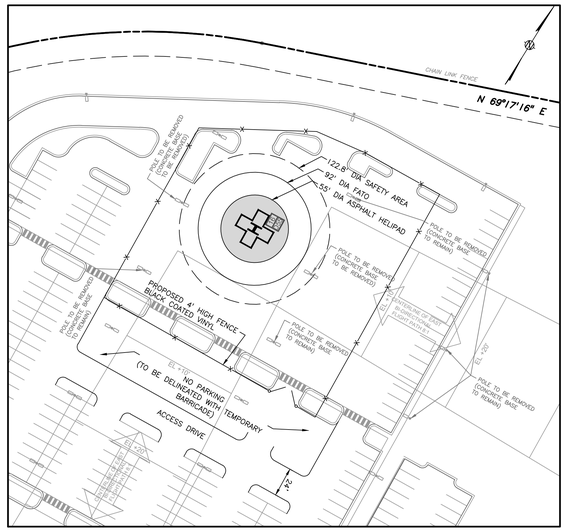
SITE PLAN 1

FILE NUMBER
S-12395

SHEET NUMBER
5 OF 18

"Not Published; All Rights Reserved by The Pidcock Company."

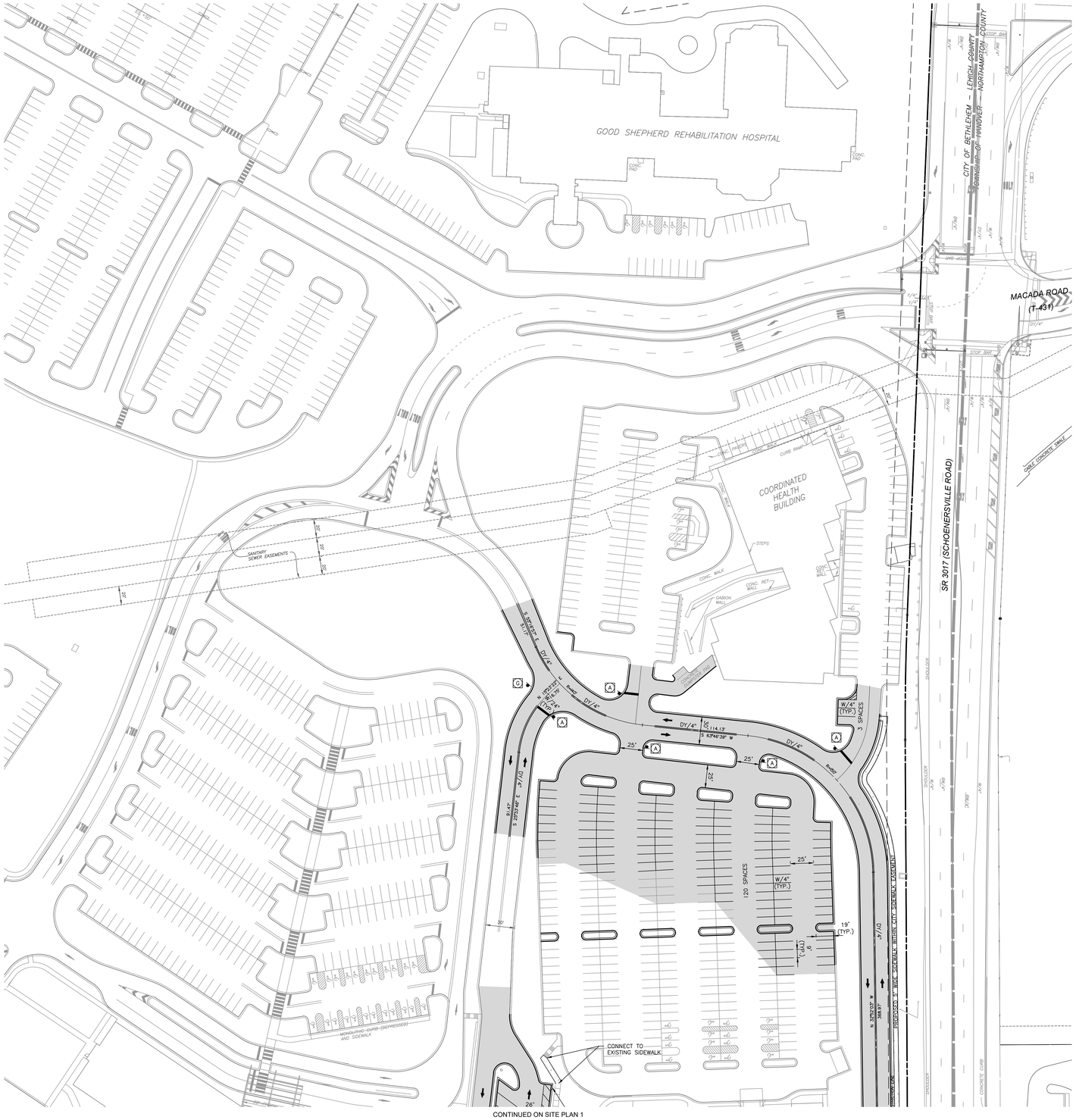
File: Information: E:\JOHNS\2022\04\Marketing EDI Expansion\Civil Plans\Submission\SITE.dwg Printed: Jan 10, 2025 - 3:12pm



TEMPORARY HELIPAD
SITE PLAN

SCALE: 1"=50'

NOTE: SEE OVERALL SITE PLAN FOR CAMPUS WIDE LOCATION



CONTINUED ON SITE PLAN 1

SIGN TABULATION

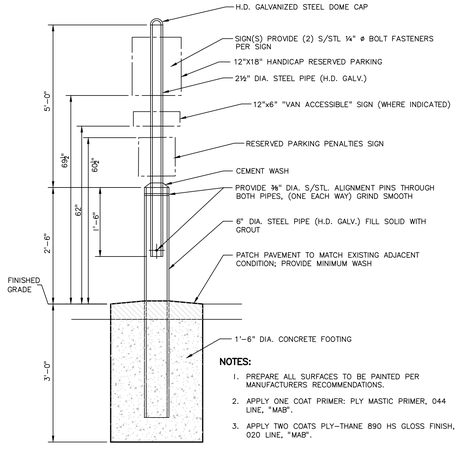
PLAN SYMBOL	SERIES	SIZE	MESSAGE
A	R1-1	30"x30"	STOP
B	R5-1	30"x30"	DO NOT ENTER
C	R7-8	12"x18"	RESERVED PARKING
	R7-8P	12"x6"	VAN ACCESSIBLE
	R7-8F	12"x18"	RESERVED PARKING PENALTIES
D	R7-8	12"x18"	RESERVED PARKING
	R7-8F	12"x18"	RESERVED PARKING PENALTIES
E	W11-2	30"x30"	PEDESTRIAN
	W16-7PL	24"x12"	DIAGONAL DOWNWARD POINTING ARROW
F	R1-3P	18"x6"	ALLWAY PLAQUE
G	R5-101	24"x30"	EMERGENCY AND AUTHORIZED VEHICLES ONLY
H	R7-6	12"x18"	NO PARKING FIRE LANE

MARKING LEGEND

W/4" – SOLID WHITE LINE/WIDTH
W/6" – SOLID WHITE LINE/WIDTH
W/24" – SOLID WHITE LINE/WIDTH
Y/24" – SOLID YELLOW LINE/WIDTH
DY/24" – DOUBLE SOLID YELLOW LINE/WIDTH
B/4" – SOLID BLUE LINE/WIDTH

SIGN LEGEND

☛ PROPOSED SIGN

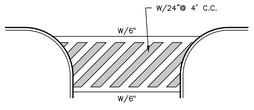


NOTES:

1. PREPARE ALL SURFACES TO BE PAINTED PER MANUFACTURERS RECOMMENDATIONS.
2. APPLY ONE COAT PRIMER: PLY MASTIC PRIMER, 044 LINE, "MAB".
3. APPLY TWO COATS PLY-THANE 890 HS GLOSS FINISH, 020 LINE, "MAB".

BOLLARD SIGN POST DETAIL

NO SCALE



CROSSWALK MARKING DETAIL

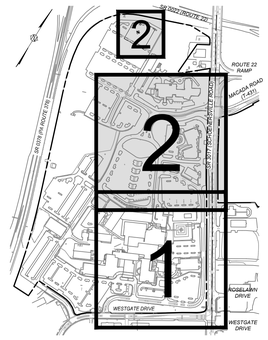
NO SCALE

THE PIDCOCK COMPANY

CIVIL ENGINEERING AND LAND PLANNING
ARCHITECTURE
LAND SURVEYING

Oxford Drive at Fish Hatchery Road
2451 Parkwood Drive Allentown, Pennsylvania 18103-9608
Telephone: 610-791-2252
Telefacsimile: 610-791-1256
E-mail: info@pidcockcompany.com

PROFESSIONAL SEAL



NOTES:

1. THIS PLAN HAS BEEN PREPARED IN CONJUNCTION WITH MUNICIPAL REGULATIONS AND ORDINANCES RELATING TO LAND USAGE AND DIMENSIONAL REQUIREMENTS OF ZONING AND RELATED PERMITS. HOWEVER, NOT CONSIDERED ARE PERIPHERAL ISSUES SUCH AS CLARITY OF TITLE, SUBSURFACE CONDITIONS INCLUDING BUT NOT LIMITED TO SOIL AND WATER CONTAMINATION, SINKHOLE ACTIVITY AND HISTORICAL AND ARCHAEOLOGICAL ISSUES, OR OTHER SUCH ISSUES AS MAY AFFECT THE MERCHANTABILITY OF THE LAND. THE PIDCOCK COMPANY MAKES NO REPRESENTATION OR WARRANTY CONCERNING THESE ISSUES WHICH SHOULD BE ADDRESSED BY QUALIFIED PROFESSIONALS ENGAGED IN THE APPROPRIATE FIELDS OF PRACTICE.
2. THESE DOCUMENTS ARE PROVIDED FOR MUNICIPAL REVIEW ONLY AND ARE NOT TO BE UTILIZED FOR ANY OTHER PURPOSE. THE DOCUMENTS ARE NOT ISSUED FOR CONSTRUCTION UNLESS SPECIFICALLY NOTED AS SUCH BELOW.

CONTRACTOR'S OBLIGATION REGARDING COORDINATION OF DOCUMENTS AND FIELD CONDITIONS

THE CONTRACT DOCUMENTS PRESENT THE DESIGN INTENT. IT SHALL BE THE CONTRACTOR'S RESPONSIBILITY TO REVIEW ALL PLANS, SPECIFICATIONS, ADDENDA, CONSTRUCTION SKETCHES AND OTHER CONTRACT DOCUMENTS FOR CONSISTENCY. SIMILARLY, IT SHALL BE THE CONTRACTOR'S RESPONSIBILITY TO REVIEW FIELD CONDITIONS, INCLUDING COORDINATION WITH ALL UTILITIES. THE CONTRACTOR SHALL COMPLETE ANY TEST EXCAVATIONS IN ADVANCE OF ORDERING MATERIALS OR OF CONSTRUCTION IN AN AREA OF UTILITY CROSSINGS OR POTENTIAL INVOLVEMENT. IT SHALL BE THE CONTRACTOR'S RESPONSIBILITY TO BRING ANY INCONSISTENCIES IN THE DOCUMENTS OR ANY APPARENT CONFLICTS TO THE ATTENTION OF THE ENGINEER BEFORE ORDERING MATERIALS AND BEFORE PROCEEDING WITH CONSTRUCTION IN THE AREA SO THAT THE ENGINEER MAY REVIEW THE CONDITIONS AND RECOMMEND ANY ADJUSTMENTS TO THE DOCUMENTS THAT MAY BE NECESSARY, OR TO RECOMMEND RELOCATION OF A UTILITY OR OTHER REMEDIAL WORK THAT MAY BE REQUIRED.

6		
5		
4		
3		
2		
1	JANUARY 10, 2025	REVISED PER C.O.B COMMENTS

REVISIONS

MAJOR LAND DEVELOPMENT SUBMISSION

SCALE: 1"=50'
DATE: SEPTEMBER 6, 2024
CHECKED BY: BCT
DRAWN BY: KDH/JGU
CAD FILE: SITE.dwg
PROJECT NUMBER: 22005

Know what's below. Call before you dig.

SEE SHEET 2

GRAPHIC SCALE: 50' 25' 0' 50' 100'

Lehigh Valley Health Network
MUHLENBERG

EMERGENCY DEPARTMENT EXPANSION

CITY OF BETHLEHEM
LEHIGH COUNTY, PENNSYLVANIA

SITE PLAN 2

FILE NUMBER
S-12395

SHEET NUMBER
6 OF 18

"Not Published; All Rights Reserved by The Pidcock Company."

Plot Information: S:\JAN\2022\05\Muhlenberg ED Expansion\Cad Files\Site\Submission\SITE.dwg Printed: Jan 10, 2025 2:21pm



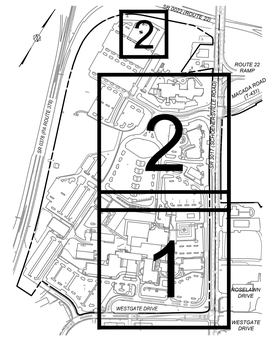
B.M. #3
TOP OF FIRE HYDRANT
ELEVATION = 352.47

THE PIDCOCK COMPANY

CIVIL ENGINEERING AND LAND PLANNING
ARCHITECTURE
LAND SURVEYING

Oxford Drive at Fish Hatchery Road
2451 Parkwood Drive Allentown, Pennsylvania 18103-9608
Telephone: 610-791-2252
Telefacsimile: 610-791-1256
E-mail: info@pidcockcompany.com

PROFESSIONAL SEAL



NOTES:
1. THIS PLAN HAS BEEN PREPARED IN CONJUNCTION WITH MUNICIPAL REGULATIONS AND ORDINANCES RELATING TO LAND USAGE AND DIMENSIONAL REQUIREMENTS OF ZONING AND RELATED PERMITS. HOWEVER, NOT CONSIDERED ARE PERIPHERAL ISSUES SUCH AS CLARITY OF TITLE, SUBSURFACE CONDITIONS INCLUDING BUT NOT LIMITED TO SOIL AND WATER CONTAMINATION, SINKHOLE ACTIVITY AND HISTORICAL AND ARCHAEOLOGICAL ISSUES, OR OTHER SUCH ISSUES AS MAY AFFECT THE MERCHANTABILITY OF THE LAND. THE PIDCOCK COMPANY MAKES NO REPRESENTATION OR WARRANTY CONCERNING THESE ISSUES WHICH SHOULD BE ADDRESSED BY QUALIFIED PROFESSIONALS ENGAGED IN THE APPROPRIATE FIELDS OF PRACTICE.
2. THESE DOCUMENTS ARE PROVIDED FOR MUNICIPAL REVIEW ONLY AND ARE NOT TO BE UTILIZED FOR ANY OTHER PURPOSE. THE DOCUMENTS ARE NOT ISSUED FOR CONSTRUCTION UNLESS SPECIFICALLY NOTED AS SUCH BELOW.

CONTRACTOR'S OBLIGATION REGARDING COORDINATION OF DOCUMENTS AND FIELD CONDITIONS

THE CONTRACT DOCUMENTS PRESENT THE DESIGN INTENT. IT SHALL BE THE CONTRACTOR'S RESPONSIBILITY TO REVIEW ALL PLANS, SPECIFICATIONS, ADDENDA, CONSTRUCTION SKETCHES AND OTHER CONTRACT DOCUMENTS FOR CONSISTENCY. SIMILARLY, IT SHALL BE THE CONTRACTOR'S RESPONSIBILITY TO REVIEW FIELD CONDITIONS, INCLUDING COORDINATION WITH ALL UTILITIES. THE CONTRACTOR SHALL COMPLETE ANY TEST EXCAVATIONS IN ADVANCE OF ORDERING MATERIALS OR OF CONSTRUCTION IN AN AREA OF UTILITY CROSSINGS OR POTENTIAL INVOLVEMENT. IT SHALL BE THE CONTRACTOR'S RESPONSIBILITY TO BRING ANY INCONSISTENCIES IN THE DOCUMENTS OR ANY APPARENT CONFLICTS TO THE ATTENTION OF THE ENGINEER BEFORE ORDERING MATERIALS AND BEFORE PROCEEDING WITH CONSTRUCTION IN THE AREA SO THAT THE ENGINEER MAY REVIEW THE CONDITIONS AND RECOMMEND ANY ADJUSTMENTS TO THE DOCUMENTS THAT MAY BE NECESSARY, OR TO RECOMMEND RELOCATION OF A UTILITY OR OTHER REMEDIAL WORK THAT MAY BE REQUIRED.

6		
5		
4		
3		
2		
1	JANUARY 10, 2025	REVISED PER C.O.B COMMENTS

REVISIONS

MAJOR LAND DEVELOPMENT SUBMISSION

SCALE: 1"=100'
DATE: SEPTEMBER 6, 2024
CHECKED BY: BCT
DRAWN BY: KDH,JGU
CAD FILE: OVERALL XCOND.dwg
PROJECT NUMBER: 22005

811 Know what's below. Call before you dig.

SEE SHEET 2

GRAPHIC SCALE: 100' 50' 0' 100' 200'

Lehigh Valley Health Network
MUHLENBERG

EMERGENCY DEPARTMENT EXPANSION

CITY OF BETHLEHEM
LEHIGH COUNTY, PENNSYLVANIA

OVERALL EXISTING CONDITIONS PLAN

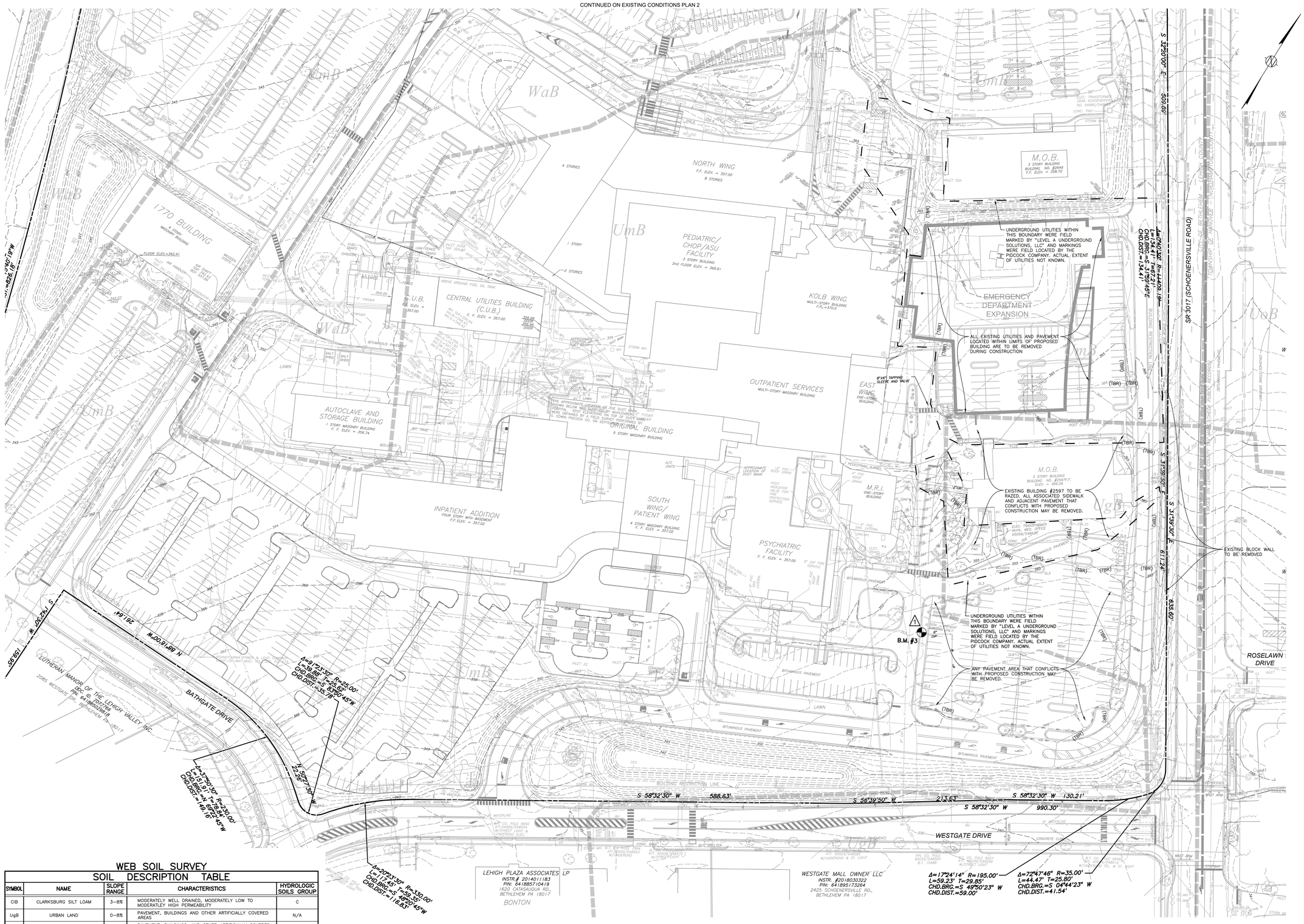
FILE NUMBER
S-12395

SHEET NUMBER
7 OF 18

"Not Published; All Rights Reserved by The Pidcock Company."

File Information: E:\SHARED\2022\Marketing EDE Expansion\Civil Plans\Submission\OVERALL XCOND.dwg Printed: Jan 10, 2025 - 4:31pm

CONTINUED ON EXISTING CONDITIONS PLAN 2



NOTE: REFER TO MEP PLANS (PREPARED BY OTHERS) FOR ALL EXISTING AND PROPOSED ELECTRICAL, COMMUNICATIONS AND GAS UTILITIES. REFER TO ELECTRICAL PLANS FOR ABANDONMENT/REMOVAL OF EXISTING LIGHT POLES AND ELECTRICAL CONDUITS.

WEB SOIL SURVEY

SOIL DESCRIPTION TABLE

SYMBOL	NAME	SLOPE RANGE	CHARACTERISTICS	HYDROLOGIC SOILS GROUP
ClB	CLARKSBURG SILT LOAM	3–8%	MODERATELY WELL DRAINED, MODERATELY LOW TO MODERATELY HIGH PERMEABILITY	C
UgB	URBAN LAND	0–8%	PAVEMENT, BUILDINGS AND OTHER ARTIFICIALLY COVERED AREAS	N/A
UmB	URBAN LAND–DUFFIELD COMPLEX	0–8%	PAVEMENT, BUILDINGS, AND OTHER ARTIFICIALLY COVERED AREAS	B
UoB	URBAN LAND–DUFFIELD COMPLEX	0–8%	PAVEMENT, BUILDINGS AND OTHER ARTIFICIALLY COVERED AREAS	B
WaA	WASHINGTON SILT LOAM	0–3%	WELL DRAINED, MODERATELY HIGH TO HIGH PERMEABILITY	B
WaB	WASHINGTON SILT LOAM	3–8%	WELL DRAINED, MODERATELY HIGH TO HIGH PERMEABILITY	B
WoC	WASHINGTON SILT LOAM	8–15%	WELL DRAINED, MODERATELY HIGH TO HIGH PERMEABILITY	B

NOTES:

THE SOIL TYPES AND LOCATIONS ARE BASED UPON THE U. S. DEPARTMENT OF AGRICULTURE–NATIONAL RESOURCES CONSERVATION SERVICE (USDA–NRCS) WEB SOIL SURVEY, AVAILABLE ONLINE AT HTTP://WEBSOILSURVEY.SC.EGOV.USDA.GOV/.

SOIL TYPE USE LIMITATIONS AND RESOLUTIONS

THE SOIL USE LIMITATIONS THAT EXIST FOR THE ABOVE–MENTIONED SOILS AND THEIR RESOLUTIONS ARE AS FOLLOWS:

1. ACCORDING TO THE AFOREMENTIONED SOIL SURVEY, WASHINGTON SILT LOAM HAS FEW LIMITATIONS TO MOST NON–FARM USES. ONE OF THESE LIMITATIONS IS THE POTENTIAL FOR SINKHOLES. THE POTENTIAL FOR THE FORMATIONS OF SINKHOLES WILL BE MINIMIZED THROUGH THE CONSTRUCTION OF A STORMWATER MANAGEMENT SYSTEM. HOWEVER, IN THE EVENT THAT A SINKHOLE DEVELOPS ON THE SITE, SURFACE WATER SHALL BE DIVERTED AWAY FROM THE AREA AND THE SINKHOLE SHALL BE REPAIRED IN ACCORDANCE WITH THE RECOMMENDATIONS OF A PROFESSIONAL ENGINEER OR GEOLOGIST.
2. THE DUFFIELD SERIES IS LIMITED BY SLOW PERMEABILITY AND A SEASONABLY HIGH WATER TABLE. ALSO THESE SOILS EXHIBIT A MODERATE TO SEVERE EROSION HAZARD. A PUMPED WATER FILTER BAG HAS BEEN SPECIFIED TO ADEQUATELY FILTER ANY WATER THAT MAY BE ENCOUNTERED. FURTHER, STRUCTURAL EARTHWORK SHALL ONLY BE DONE WHEN THE SOIL IS AT THE OPTIMUM MOISTURE CONTENT FOR COMPACTION.

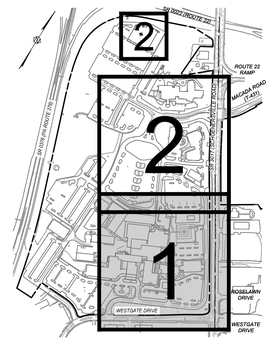
B.M. #3
TOP OF FIRE HYDRANT
ELEVATION = 352.47

THE PIDCOCK COMPANY

CIVIL ENGINEERING AND LAND PLANNING
ARCHITECTURE
LAND SURVEYING

Oxford Drive at Fish Hatchery Road
2451 Parkwood Drive Allentown, Pennsylvania 18103-9608
Telephone: 610-791-2252
Telefacsimile: 610-791-1256
E-mail: info@pidcockcompany.com

PROFESSIONAL SEAL



NOTES:

1. THIS PLAN HAS BEEN PREPARED IN CONJUNCTION WITH MUNICIPAL REGULATIONS AND ORDINANCES RELATING TO LAND USAGE AND DIMENSIONAL REQUIREMENTS OF ZONING AND RELATED PERMITS. HOWEVER, NOT CONSIDERED ARE PERIPHERAL ISSUES SUCH AS CLARITY OF TITLE, SUBSURFACE CONDITIONS INCLUDING BUT NOT LIMITED TO SOIL AND WATER CONTAMINATION, SINKHOLE ACTIVITY AND HISTORICAL AND ARCHAEOLOGICAL ISSUES, OR OTHER SUCH ISSUES AS MAY AFFECT THE MERCHANTABILITY OF THE LAND. THE PIDCOCK COMPANY MAKES NO REPRESENTATION OR WARRANTY CONCERNING THESE ISSUES WHICH SHOULD BE ADDRESSED BY QUALIFIED PROFESSIONALS ENGAGED IN THE APPROPRIATE FIELDS OF PRACTICE.
2. THESE DOCUMENTS ARE PROVIDED FOR MUNICIPAL REVIEW ONLY AND ARE NOT TO BE UTILIZED FOR ANY OTHER PURPOSE. THE DOCUMENTS ARE NOT ISSUED FOR CONSTRUCTION UNLESS SPECIFICALLY NOTED AS SUCH BELOW.

CONTRACTOR'S OBLIGATION REGARDING COORDINATION OF DOCUMENTS AND FIELD CONDITIONS

THE CONTRACT DOCUMENTS PRESENT THE DESIGN INTENT. IT SHALL BE THE CONTRACTOR'S RESPONSIBILITY TO REVIEW ALL PLANS, SPECIFICATIONS, ADDENDA, CONSTRUCTION SKETCHES AND OTHER CONTRACT DOCUMENTS FOR CONSISTENCY. SIMILARLY, IT SHALL BE THE CONTRACTOR'S RESPONSIBILITY TO REVIEW FIELD CONDITIONS, INCLUDING COORDINATION WITH ALL UTILITIES. THE CONTRACTOR SHALL COMPLETE ANY TEST EXCAVATIONS IN ADVANCE OF ORDERING MATERIALS OR OF CONSTRUCTION IN AN AREA OF UTILITY CROSSINGS OR POTENTIAL INVOLVEMENT. IT SHALL BE THE CONTRACTOR'S RESPONSIBILITY TO BRING ANY INCONSISTENCIES IN THE DOCUMENTS OR ANY APPARENT CONFLICTS TO THE ATTENTION OF THE ENGINEER BEFORE ORDERING MATERIALS AND BEFORE PROCEEDING WITH CONSTRUCTION IN THE AREA SO THAT THE ENGINEER MAY REVIEW THE CONDITIONS AND RECOMMEND ANY ADJUSTMENTS TO THE DOCUMENTS THAT MAY BE NECESSARY, OR TO RECOMMEND RELOCATION OF A UTILITY OR OTHER REMEDIAL WORK THAT MAY BE REQUIRED.

6		
5		
4		
3		
2		
1	JANUARY 10, 2025	REVISED PER C.O.B COMMENTS

REVISIONS

MAJOR LAND DEVELOPMENT SUBMISSION

SCALE: 1"=50'
DATE: SEPTEMBER 6, 2024
CHECKED BY: BCT
DRAWN BY: KDH/JGU
CAD FILE: XCOND.dwg
PROJECT NUMBER: 22005

Know what's below. Call before you dig.

SEE SHEET 2

GRAPHIC SCALE: 50' 25' 0' 50' 100'

Lehigh Valley Health Network
MUHLENBERG

EMERGENCY DEPARTMENT EXPANSION

CITY OF BETHLEHEM
LEHIGH COUNTY, PENNSYLVANIA

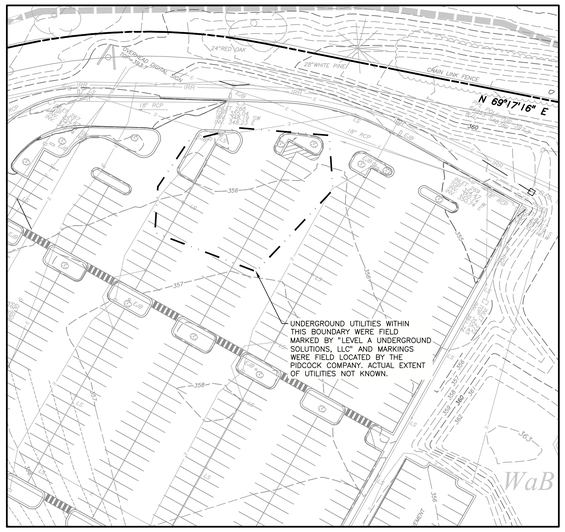
EXISTING CONDITIONS PLAN 1

FILE NUMBER
S-12395

SHEET NUMBER
8 OF 18

"Not Published; All Rights Reserved by The Pidcock Company."

File: Information: E:\JOHN\2022\S12395\Marketing ED Expansion\Civil Plans\Submission\XCOND.dwg Printed: Jan 16, 2025 - 2:21pm



TEMPORARY HELIPAD SITE PLAN

SCALE: 1"=50

NOTE: SEE OVERALL SITE PLAN FOR CAMPUS WIDE LOCATION

WEB SOIL SURVEY

SOIL DESCRIPTION TABLE

SYMBOL	NAME	SLOPE RANGE	CHARACTERISTICS	HYDROLOGIC SOILS GROUP
CtB	CLARKSBURG SILT LOAM	3–8%	MODERATELY WELL DRAINED, MODERATELY LOW TO MODERATELY HIGH PERMEABILITY	C
UgB	URBAN LAND	0–8%	PAVEMENT, BUILDINGS AND OTHER ARTIFICIALLY COVERED AREAS	N/A
UmB	URBAN LAND–DUFFIELD COMPLEX	0–8%	PAVEMENT, BUILDINGS, AND OTHER ARTIFICIALLY COVERED AREAS	B
UoB	URBAN LAND–DUFFIELD COMPLEX	0–8%	PAVEMENT, BUILDINGS AND OTHER ARTIFICIALLY COVERED AREAS	B
WoA	WASHINGTON SILT LOAM	0–3%	WELL DRAINED, MODERATELY HIGH TO HIGH PERMEABILITY	B
WoB	WASHINGTON SILT LOAM	3–8%	WELL DRAINED, MODERATELY HIGH TO HIGH PERMEABILITY	B
WoC	WASHINGTON SILT LOAM	8–15%	WELL DRAINED, MODERATELY HIGH TO HIGH PERMEABILITY	B

NOTES:

THE SOIL TYPES AND LOCATIONS ARE BASED UPON THE U. S. DEPARTMENT OF AGRICULTURE–NATIONAL RESOURCES CONSERVATION SERVICE (USDA–NRCS) WEB SOIL SURVEY, AVAILABLE ONLINE AT HTTP://WEBSOILSURVEY.SC.EGOV.USDA.GOV/.

SOIL TYPE USE LIMITATIONS AND RESOLUTIONS

THE SOIL USE LIMITATIONS THAT EXIST FOR THE ABOVE–MENTIONED SOILS AND THEIR RESOLUTIONS ARE AS FOLLOWS:

1. ACCORDING TO THE AFOREMENTIONED SOIL SURVEY, WASHINGTON SILT LOAM HAS FEW LIMITATIONS TO MOST NON–FARM USES. ONE OF THESE LIMITATIONS IS THE POTENTIAL FOR SINKHOLES. THE POTENTIAL FOR THE FORMATIONS OF SINKHOLES WILL BE MINIMIZED THROUGH THE CONSTRUCTION OF A STORMWATER MANAGEMENT SYSTEM. HOWEVER, IN THE EVENT THAT A SINKHOLE DEVELOPS ON THE SITE, SURFACE WATER SHALL BE DIVERTED AWAY FROM THE AREA AND THE SINKHOLE SHALL BE REPAIRED IN ACCORDANCE WITH THE RECOMMENDATIONS OF A PROFESSIONAL ENGINEER OR GEOLOGIST.
2. THE DUFFIELD SERIES IS LIMITED BY SLOW PERMEABILITY AND A SEASONABLY HIGH WATER TABLE. ALSO THESE SOILS EXHIBIT A MODERATE TO SEVERE EROSION HAZARD. A PUMPED WATER FILTER BAG HAS BEEN SPECIFIED TO ADEQUATELY FILTER ANY WATER THAT MAY BE ENCOUNTERED. FURTHER, STRUCTURAL EARTHWORK SHALL ONLY BE DONE WHEN THE SOIL IS AT THE OPTIMUM MOISTURE CONTENT FOR COMPACTION.



CONTINUED ON EXISTING CONDITIONS PLAN 1

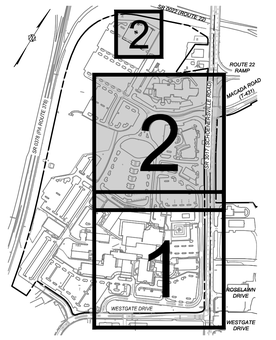
NOTE: REFER TO MEP PLANS (PREPARED BY OTHERS) FOR ALL EXISTING AND PROPOSED ELECTRICAL, COMMUNICATIONS AND GAS UTILITIES. REFER TO ELECTRICAL PLANS FOR ABANDONMENT/REMOVAL OF EXISTING LIGHT POLES AND ELECTRICAL CONDUITS.

THE PIDCOCK COMPANY

CIVIL ENGINEERING AND LAND PLANNING
ARCHITECTURE
LAND SURVEYING

Oxford Drive at Fish Hatchery Road
2451 Parkwood Drive Allentown, Pennsylvania 18103-9608
Telephone: 610-791-2252
Telefacsimile: 610-791-1256
E-mail: info@pidcockcompany.com

PROFESSIONAL SEAL



NOTES:

1. THIS PLAN HAS BEEN PREPARED IN CONJUNCTION WITH MUNICIPAL REGULATIONS AND ORDINANCES RELATING TO LAND USAGE AND DIMENSIONAL REQUIREMENTS OF ZONING AND RELATED PERMITS. HOWEVER, NOT CONSIDERED ARE PERIPHERIAL ISSUES SUCH AS CLARITY OF TITLE, SUBSURFACE CONDITIONS INCLUDING BUT NOT LIMITED TO SOIL AND WATER CONTAMINATION, SINKHOLE ACTIVITY AND HISTORICAL AND ARCHAEOLOGICAL ISSUES, OR OTHER SUCH ISSUES AS MAY AFFECT THE MERCHANTABILITY OF THE LAND. THE PIDCOCK COMPANY MAKES NO REPRESENTATION OR WARRANTY CONCERNING THESE ISSUES WHICH SHOULD BE ADDRESSED BY QUALIFIED PROFESSIONALS ENGAGED IN THE APPROPRIATE FIELDS OF PRACTICE.
2. THESE DOCUMENTS ARE PROVIDED FOR MUNICIPAL REVIEW ONLY AND ARE NOT TO BE UTILIZED FOR ANY OTHER PURPOSE. THE DOCUMENTS ARE NOT ISSUED FOR CONSTRUCTION UNLESS SPECIFICALLY NOTED AS SUCH BELOW.

CONTRACTOR'S OBLIGATION REGARDING COORDINATION OF DOCUMENTS AND FIELD CONDITIONS

THE CONTRACT DOCUMENTS PRESENT THE DESIGN INTENT. IT SHALL BE THE CONTRACTOR'S RESPONSIBILITY TO REVIEW ALL PLANS, SPECIFICATIONS, ADDENDA, CONSTRUCTION SKETCHES AND OTHER CONTRACT DOCUMENTS FOR CONSISTENCY. SIMILARLY, IT SHALL BE THE CONTRACTOR'S RESPONSIBILITY TO REVIEW FIELD CONDITIONS, INCLUDING COORDINATION WITH ALL UTILITIES. THE CONTRACTOR SHALL COMPLETE ANY TEST EXCAVATIONS IN ADVANCE OF ORDERING MATERIALS OR OF CONSTRUCTION IN AN AREA OF UTILITY CROSSINGS OR POTENTIAL INVOLVEMENT. IT SHALL BE THE CONTRACTOR'S RESPONSIBILITY TO BRING ANY INCONSISTENCIES IN THE DOCUMENTS OR ANY APPARENT CONFLICTS TO THE ATTENTION OF THE ENGINEER BEFORE ORDERING MATERIALS AND BEFORE PROCEEDING WITH CONSTRUCTION IN THE AREA SO THAT THE ENGINEER MAY REVIEW THE CONDITIONS AND RECOMMEND ANY ADJUSTMENTS TO THE DOCUMENTS THAT MAY BE NECESSARY, OR TO RECOMMEND RELOCATION OF A UTILITY OR OTHER REMEDIAL WORK THAT MAY BE REQUIRED.

6		
5		
4		
3		
2		
1	JANUARY 10, 2025	REVISED PER C.O.B COMMENTS

REVISIONS

MAJOR LAND DEVELOPMENT SUBMISSION

SCALE: 1"=50'
DATE: SEPTEMBER 6, 2024
CHECKED BY: BCT
DRAWN BY: KDHUGU
CAD FILE: XCOND.dwg
PROJECT NUMBER: 22005

811 Know what's below. Call before you dig.

SEE SHEET 2

GRAPHIC SCALE: 50' 25' 0' 50' 100'

Lehigh Valley Health Network
MUHLENBERG

EMERGENCY DEPARTMENT EXPANSION

CITY OF BETHLEHEM
LEHIGH COUNTY, PENNSYLVANIA

EXISTING CONDITIONS PLAN 2

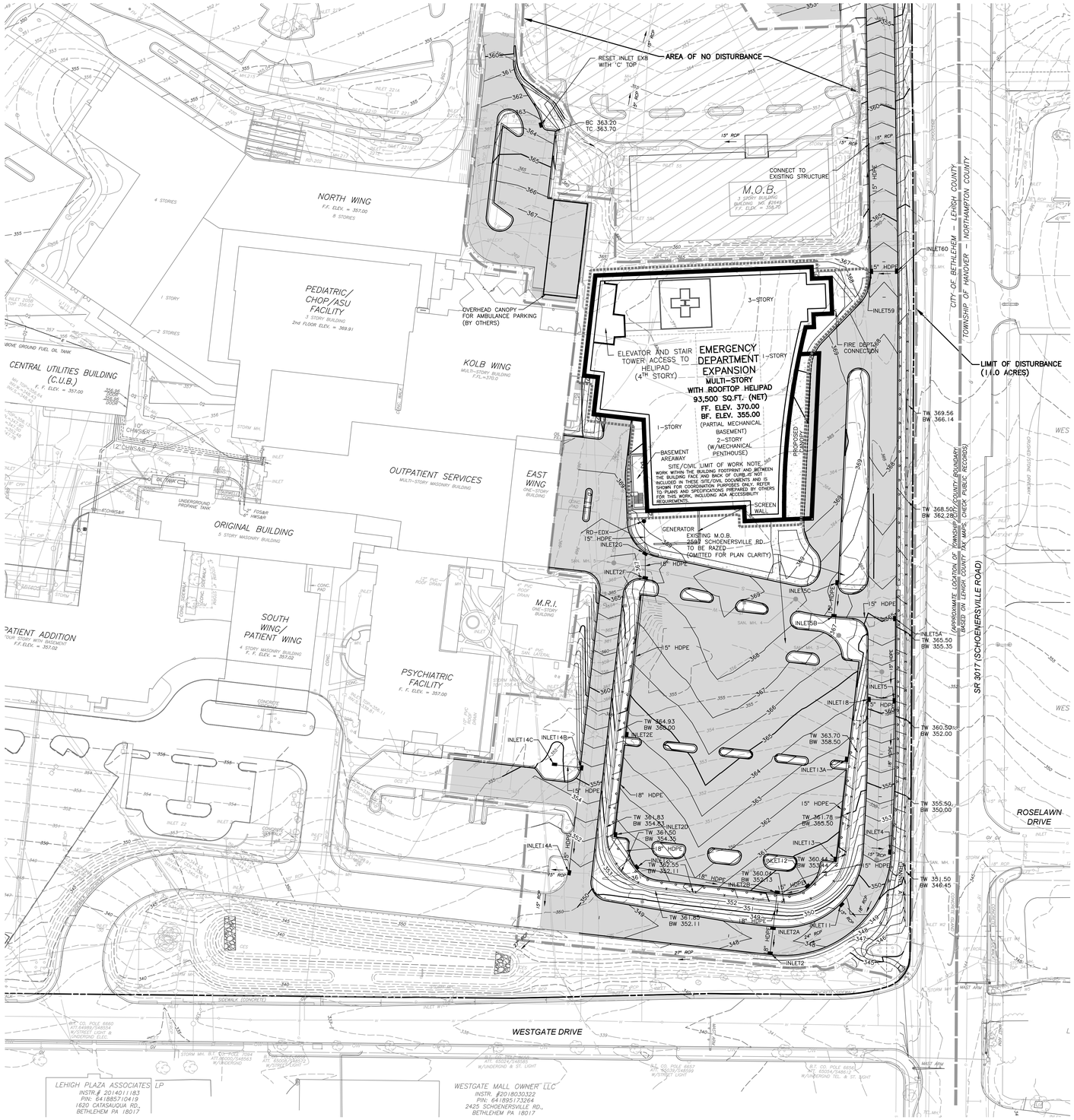
FILE NUMBER
S-12395

SHEET NUMBER
9 OF 18

"Not Published; All Rights Reserved by The Pidcock Company."

File Information: S:\JOBS\2022\S-12395\Engineering\ED Expansion\Civil Plans\Submission\XCOND.dwg Printed: Jan 10, 2025 - 2:21pm

CONTINUED ON GRADING PLAN 2

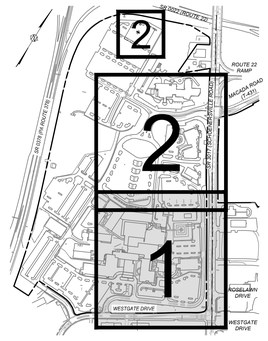


THE PIDCOCK COMPANY

CIVIL ENGINEERING AND LAND PLANNING
ARCHITECTURE
LAND SURVEYING

Oxford Drive at Fish Hatchery Road
2451 Parkwood Drive Allentown, Pennsylvania 18103-9608
Telephone: 610-791-2252
Telefacsimile: 610-791-1256
E-mail: info@pidcockcompany.com

PROFESSIONAL SEAL



NOTES:
1. THIS PLAN HAS BEEN PREPARED IN CONJUNCTION WITH MUNICIPAL REGULATIONS AND ORDINANCES RELATING TO LAND USAGE AND DIMENSIONAL REQUIREMENTS OF ZONING AND RELATED PERMITS. HOWEVER, NOT CONSIDERED ARE PERIPHERAL ISSUES SUCH AS CLARITY OF TITLE, SUBSURFACE CONDITIONS INCLUDING BUT NOT LIMITED TO SOIL AND WATER CONTAMINATION, SINKHOLE ACTIVITY AND HISTORICAL AND ARCHAEOLOGICAL ISSUES, OR OTHER SUCH ISSUES AS MAY AFFECT THE MERCHANTABILITY OF THE LAND. THE PIDCOCK COMPANY MAKES NO REPRESENTATION OR WARRANTY CONCERNING THESE ISSUES WHICH SHOULD BE ADDRESSED BY QUALIFIED PROFESSIONALS ENGAGED IN THE APPROPRIATE FIELDS OF PRACTICE.
2. THESE DOCUMENTS ARE PROVIDED FOR MUNICIPAL REVIEW ONLY AND ARE NOT TO BE UTILIZED FOR ANY OTHER PURPOSE. THE DOCUMENTS ARE NOT ISSUED FOR CONSTRUCTION UNLESS SPECIFICALLY NOTED AS SUCH BELOW.

CONTRACTOR'S OBLIGATION REGARDING COORDINATION OF DOCUMENTS AND FIELD CONDITIONS

THE CONTRACT DOCUMENTS PRESENT THE DESIGN INTENT. IT SHALL BE THE CONTRACTOR'S RESPONSIBILITY TO REVIEW ALL PLANS, SPECIFICATIONS, ADDENDA, CONSTRUCTION SKETCHES AND OTHER CONTRACT DOCUMENTS FOR CONSISTENCY SIMILARLY, IT SHALL BE THE CONTRACTOR'S RESPONSIBILITY TO REVIEW FIELD CONDITIONS, INCLUDING COORDINATION WITH ALL UTILITIES. THE CONTRACTOR SHALL COMPLETE ANY TEST EXCAVATIONS IN ADVANCE OF ORDERING MATERIALS OR OF CONSTRUCTION IN AN AREA OF UTILITY CROSSINGS OR POTENTIAL INVOLVEMENT. IT SHALL BE THE CONTRACTOR'S RESPONSIBILITY TO BRING ANY INCONSISTENCIES IN THE DOCUMENTS OR ANY APPARENT CONFLICTS TO THE ATTENTION OF THE ENGINEER BEFORE ORDERING MATERIALS AND BEFORE PROCEEDING WITH CONSTRUCTION IN THE AREA SO THAT THE ENGINEER MAY REVIEW THE CONDITIONS AND RECOMMEND ANY ADJUSTMENTS TO THE DOCUMENTS THAT MAY BE NECESSARY, OR TO RECOMMEND RELOCATION OF A UTILITY OR OTHER REMEDIAL WORK THAT MAY BE REQUIRED.

6		
5		
4		
3		
2		
1	JANUARY 10, 2025	REVISED PER C.O.B COMMENTS

REVISIONS

MAJOR LAND DEVELOPMENT SUBMISSION

SCALE: 1"=50'
DATE: SEPTEMBER 6, 2024
CHECKED BY: BCT
DRAWN BY: KDH/JGU
CAD FILE: GU.dwg
PROJECT NUMBER: 22005

Know what's below. Call before you dig.

SEE SHEET 2

GRAPHIC SCALE: 50' 25' 0' 50' 100'

Lehigh Valley Health Network
MUHLENBERG

EMERGENCY DEPARTMENT EXPANSION

CITY OF BETHLEHEM
LEHIGH COUNTY, PENNSYLVANIA

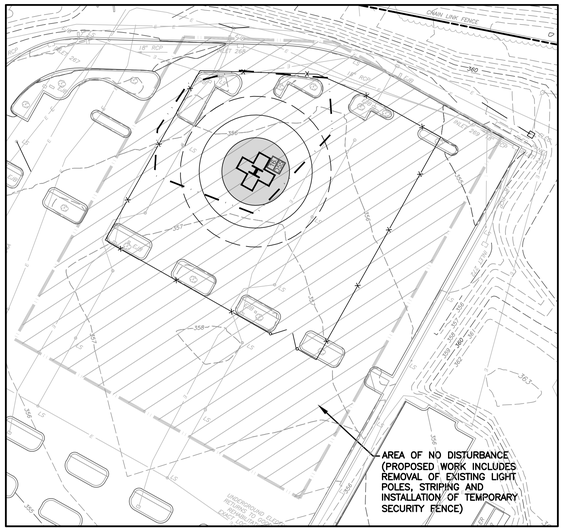
GRADING PLAN 1

FILE NUMBER
S-12395

SHEET NUMBER
10 OF 18

"Not Published; All Rights Reserved by The Pidcock Company."

File Information: S:\LHV\22005\Marketing EE\Expansion\Civil Plans\Submission\GU.dwg Printed: Jan 16, 2025 - 2:50pm



TEMPORARY HELIPAD
SITE PLAN

SCALE: 1"=50

NOTE: SEE OVERALL SITE PLAN FOR CAMPUS WIDE LOCATION



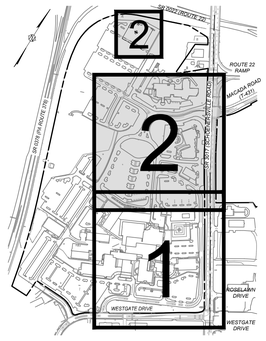
CONTINUED ON GRADING PLAN 1

THE PIDCOCK COMPANY

CIVIL ENGINEERING AND LAND PLANNING
ARCHITECTURE
LAND SURVEYING

Oxford Drive at Fish Hatchery Road
2451 Parkwood Drive Allentown, Pennsylvania 18103-9608
Telephone: 610-791-2252
Telefacsimile: 610-791-1256
E-mail: info@pidcockcompany.com

PROFESSIONAL SEAL



NOTES:

1. THIS PLAN HAS BEEN PREPARED IN CONJUNCTION WITH MUNICIPAL REGULATIONS AND ORDINANCES RELATING TO LAND USAGE AND DIMENSIONAL REQUIREMENTS OF ZONING AND RELATED PERMITS. HOWEVER, NOT CONSIDERED ARE PERIPHERAL ISSUES SUCH AS CLARITY OF TITLE, SUBSURFACE CONDITIONS INCLUDING BUT NOT LIMITED TO SOIL AND WATER CONTAMINATION, SINKHOLE ACTIVITY AND HISTORICAL AND ARCHAEOLOGICAL ISSUES, OR OTHER SUCH ISSUES AS MAY AFFECT THE MERCHANTABILITY OF THE LAND. THE PIDCOCK COMPANY MAKES NO REPRESENTATION OR WARRANTY CONCERNING THESE ISSUES WHICH SHOULD BE ADDRESSED BY QUALIFIED PROFESSIONALS ENGAGED IN THE APPROPRIATE FIELDS OF PRACTICE.

2. THESE DOCUMENTS ARE PROVIDED FOR MUNICIPAL REVIEW ONLY AND ARE NOT TO BE UTILIZED FOR ANY OTHER PURPOSE. THE DOCUMENTS ARE NOT ISSUED FOR CONSTRUCTION UNLESS SPECIFICALLY NOTED AS SUCH BELOW.

CONTRACTOR'S OBLIGATION REGARDING COORDINATION OF DOCUMENTS AND FIELD CONDITIONS

THE CONTRACT DOCUMENTS PRESENT THE DESIGN INTENT. IT SHALL BE THE CONTRACTOR'S RESPONSIBILITY TO REVIEW ALL PLANS, SPECIFICATIONS, ADDENDA, CONSTRUCTION SKETCHES AND OTHER CONTRACT DOCUMENTS FOR CONSISTENCY. SIMILARLY, IT SHALL BE THE CONTRACTOR'S RESPONSIBILITY TO REVIEW FIELD CONDITIONS, INCLUDING COORDINATION WITH ALL UTILITIES. THE CONTRACTOR SHALL COMPLETE ANY TEST EXCAVATIONS IN ADVANCE OF ORDERING MATERIALS OR OF CONSTRUCTION IN AN AREA OF UTILITY CROSSINGS OR POTENTIAL INVOLVEMENT. IT SHALL BE THE CONTRACTOR'S RESPONSIBILITY TO BRING ANY INCONSISTENCIES IN THE DOCUMENTS OR ANY APPARENT CONFLICTS TO THE ATTENTION OF THE ENGINEER BEFORE ORDERING MATERIALS AND BEFORE PROCEEDING WITH CONSTRUCTION IN THE AREA SO THAT THE ENGINEER MAY REVIEW THE CONDITIONS AND RECOMMEND ANY ADJUSTMENTS TO THE DOCUMENTS THAT MAY BE NECESSARY, OR TO RECOMMEND RELOCATION OF A UTILITY OR OTHER REMEDIAL WORK THAT MAY BE REQUIRED.

6		
5		
4		
3		
2		
1	JANUARY 10, 2025	REVISED PER C.O.B COMMENTS

REVISIONS

MAJOR LAND DEVELOPMENT SUBMISSION

SCALE: 1"=50'
DATE: SEPTEMBER 6, 2024
CHECKED BY: BCT
DRAWN BY: KDH/JGU
CAD FILE: GU.dwg
PROJECT NUMBER: 22005

811 PA One Call
Know what's below.
Call before you dig.

SEE SHEET 2

GRAPHIC SCALE: 50' 25' 0' 50' 100'

Lehigh Valley Health Network
MUHLENBERG

EMERGENCY DEPARTMENT EXPANSION

CITY OF BETHLEHEM
LEHIGH COUNTY, PENNSYLVANIA

GRADING PLAN 2

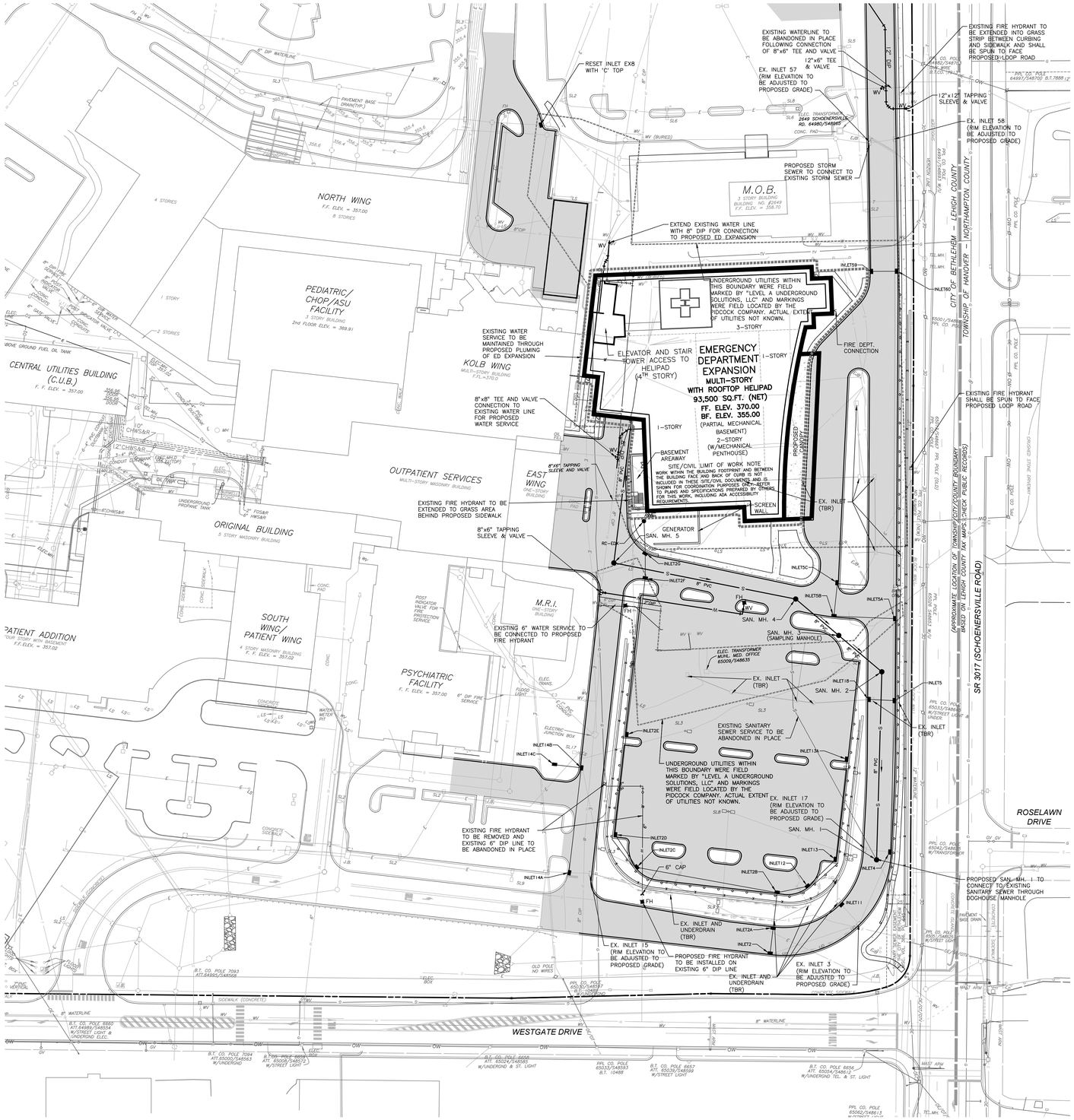
FILE NUMBER
S-12395

SHEET NUMBER
11 OF 18

"Not Published; All Rights Reserved by The Pidcock Company."

File Information: S:\JOBS\2022\GU\Advantage ED Expansion\Civil Plans\Submission\GU.dwg Printed: Jan 10, 2025 2:28pm

CONTINUED ON GRADING PLAN 2



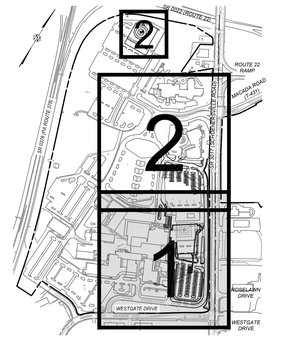
NOTE: REFER TO MEP PLANS (PREPARED BY OTHERS) FOR ALL EXISTING AND PROPOSED ELECTRICAL, COMMUNICATIONS AND GAS UTILITIES. REFER TO ELECTRICAL PLANS FOR ABANDONMENT/REMOVAL OF EXISTING LIGHT POLES AND ELECTRICAL CONDUITS.

THE PIDCOCK COMPANY

CIVIL ENGINEERING AND LAND PLANNING
ARCHITECTURE
LAND SURVEYING

Oxford Drive at Fish Hatchery Road
2451 Parkwood Drive Allentown, Pennsylvania 18103-9608
Telephone: 610-791-2252
Telefacsimile: 610-791-1256
E-mail: info@pidcockcompany.com

PROFESSIONAL SEAL



NOTES:

1. THIS PLAN HAS BEEN PREPARED IN CONJUNCTION WITH MUNICIPAL REGULATIONS AND ORDINANCES RELATING TO LAND USAGE AND DIMENSIONAL REQUIREMENTS OF ZONING AND RELATED PERMITS. HOWEVER, NOT CONSIDERED ARE PERIPHERAL ISSUES SUCH AS CLARITY OF TITLE, SUBSURFACE CONDITIONS INCLUDING BUT NOT LIMITED TO SOIL AND WATER CONTAMINATION, SINKHOLE ACTIVITY AND HISTORICAL AND ARCHAEOLOGICAL ISSUES, OR OTHER SUCH ISSUES AS MAY AFFECT THE MERCHANTABILITY OF THE LAND. THE PIDCOCK COMPANY MAKES NO REPRESENTATION OR WARRANTY CONCERNING THESE ISSUES WHICH SHOULD BE ADDRESSED BY QUALIFIED PROFESSIONALS ENGAGED IN THE APPROPRIATE FIELDS OF PRACTICE.
2. THESE DOCUMENTS ARE PROVIDED FOR MUNICIPAL REVIEW ONLY AND ARE NOT TO BE UTILIZED FOR ANY OTHER PURPOSE. THE DOCUMENTS ARE NOT ISSUED FOR CONSTRUCTION UNLESS SPECIFICALLY NOTED AS SUCH BELOW.

CONTRACTOR'S OBLIGATION REGARDING COORDINATION OF DOCUMENTS AND FIELD CONDITIONS

THE CONTRACT DOCUMENTS PRESENT THE DESIGN INTENT. IT SHALL BE THE CONTRACTOR'S RESPONSIBILITY TO REVIEW ALL PLANS, SPECIFICATIONS, ADDENDA, CONSTRUCTION SKETCHES AND OTHER CONTRACT DOCUMENTS FOR CONSISTENCY. SIMILARLY, IT SHALL BE THE CONTRACTOR'S RESPONSIBILITY TO REVIEW FIELD CONDITIONS, INCLUDING COORDINATION WITH ALL UTILITIES. THE CONTRACTOR SHALL COMPLETE ANY TEST EXCAVATIONS IN ADVANCE OF ORDERING MATERIALS OR OF CONSTRUCTION IN AN AREA OF UTILITY CROSSINGS OR POTENTIAL INVOLVEMENT. IT SHALL BE THE CONTRACTOR'S RESPONSIBILITY TO BRING ANY INCONSISTENCIES IN THE DOCUMENTS OR ANY APPARENT CONFLICTS TO THE ATTENTION OF THE ENGINEER BEFORE ORDERING MATERIALS AND BEFORE PROCEEDING WITH CONSTRUCTION IN THE AREA SO THAT THE ENGINEER MAY REVIEW THE CONDITIONS AND RECOMMEND ANY ADJUSTMENTS TO THE DOCUMENTS THAT MAY BE NECESSARY, OR TO RECOMMEND RELOCATION OF A UTILITY OR OTHER REMEDIAL WORK THAT MAY BE REQUIRED.

6		
5		
4		
3		
2		
1	JANUARY 10, 2025	REVISED PER C.O.B COMMENTS

REVISIONS

MAJOR LAND DEVELOPMENT SUBMISSION

SCALE: 1"=50'
DATE: SEPTEMBER 6, 2024
CHECKED BY: BCT
DRAWN BY: KDH/JGU
CAD FILE: UTILITY.dwg
PROJECT NUMBER: 22005

811 Know what's below. Call before you dig.

SEE SHEET 2

GRAPHIC SCALE: 50' 25' 0' 50' 100'

Lehigh Valley Health Network
MUHLENBERG

EMERGENCY DEPARTMENT EXPANSION

CITY OF BETHLEHEM
LEHIGH COUNTY, PENNSYLVANIA

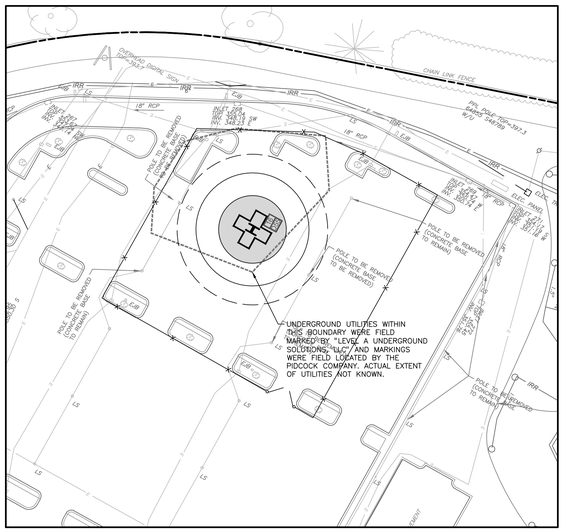
UTILITY PLAN 1

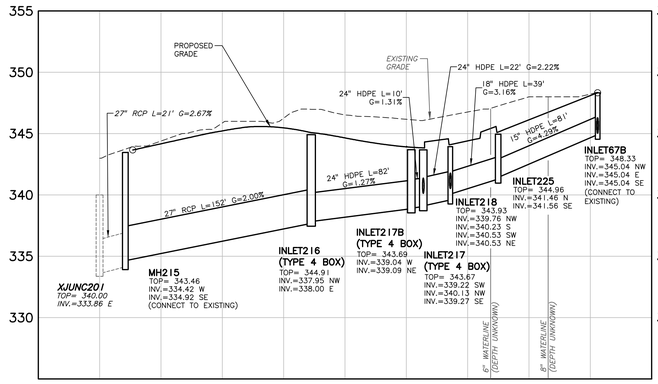
FILE NUMBER S-12395

SHEET NUMBER 12 OF 18

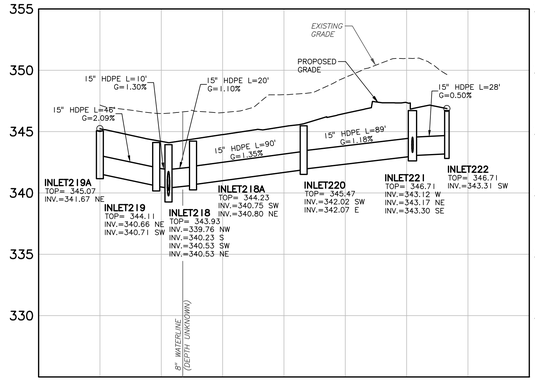
"Not Published; All Rights Reserved by The Pidcock Company."

File Information: E:\LW\2022\S-12395\Engineering\ED Expansion\Civil\Plans\Submission\UTILITY.dwg Printed: Jan 10, 2025 - 2:29pm

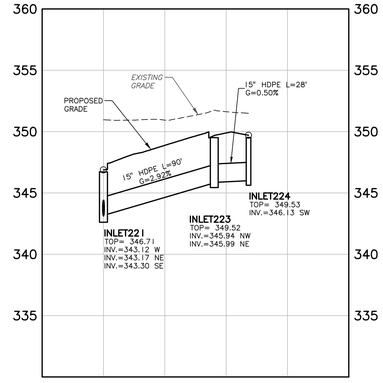

UNDERGROUND UTILITIES WITHIN THIS BOUNDARY WERE FIELD MARKED BY "LEVEL A UNDERGROUND SOLUTIONS, LLC" AND MARKINGS WERE FIELD LOCATED BY THE PIDCOCK COMPANY. ACTUAL EXTENT OF UTILITIES NOT KNOWN.
POLE TO BE REMOVED (CONCRETE BASE TO BE REMOVED)
POLE TO BE REMOVED (CONCRETE BASE TO BE REMOVED)
POLE TO BE REMOVED (CONCRETE BASE TO BE REMOVED)
POLE TO BE REMOVED (CONCRETE BASE TO BE REMOVED)
CHAIN LINK FENCE
OVERHEAD LIGHT, SIGN, ETC.
18" RCP
12" RCP
15" RCP
IRR
LS
SAN.MH. C
SAN.MH. D
SAN.MH. F
INLET 218
INLET 219
INLET 220
INLET 221
INLET 221A
INLET 222A
INLET 222B
INLET 222C
INLET 222D
INLET 223
INLET 224
INLET 225
INLET 226
INLET 227
INLET 228
INLET 229
INLET 229A
INLET 230
INLET 231
INLET 232
INLET 233
INLET 234
INLET 235
INLET 236
INLET 237
INLET 238
INLET 239
INLET 240
INLET 241
INLET 242
INLET 243
INLET 244
INLET 245
INLET 246
INLET 247
INLET 248
INLET 249
INLET



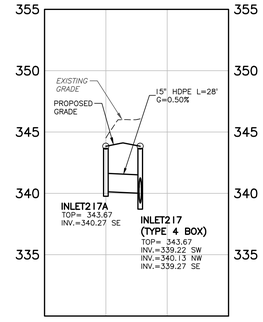
XJUNC 201 TO XINLET67B
SCALE: HORIZ.: 1"=50'
VERT.: 1"=5'



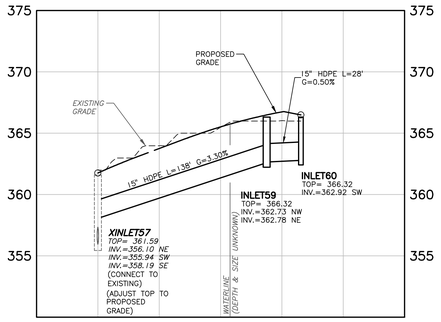
INLET219A TO INLET222
SCALE: HORIZ.: 1"=50'
VERT.: 1"=5'



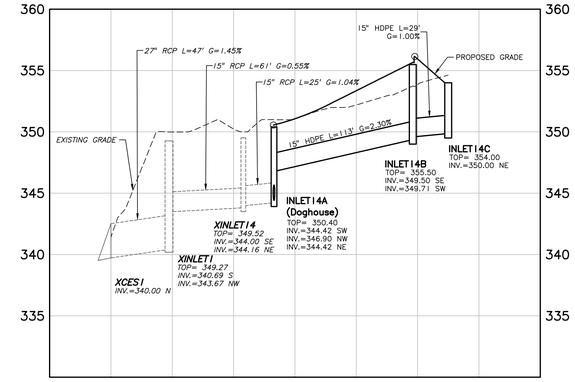
INLET221 TO INLET224
SCALE: HORIZ.: 1"=50'
VERT.: 1"=5'



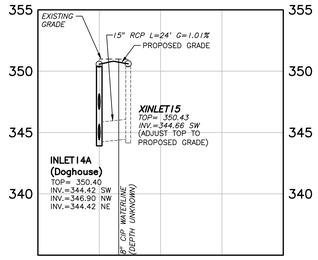
INLET217A TO INLET217
SCALE: HORIZ.: 1"=50'
VERT.: 1"=5'



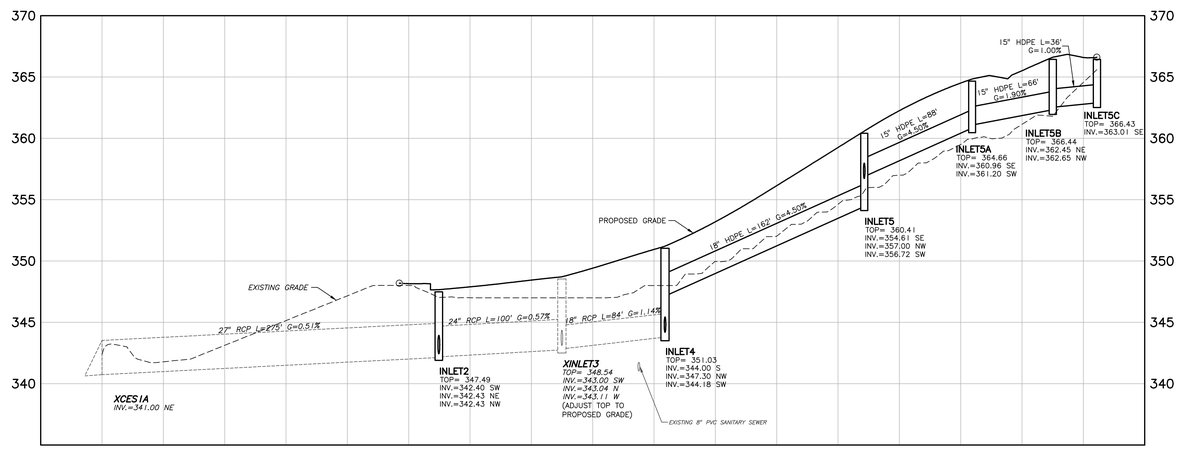
XINLET57 TO INLET60
SCALE: HORIZ.: 1"=50'
VERT.: 1"=5'



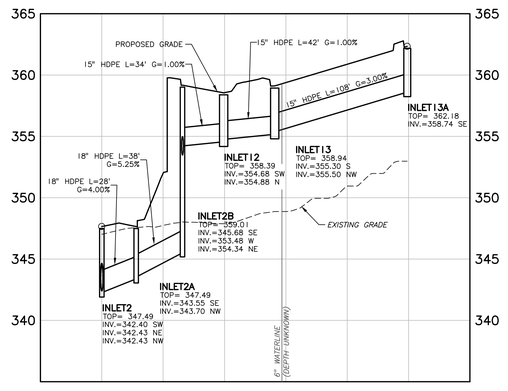
XCES1 TO INLET14C
SCALE: HORIZ.: 1"=50'
VERT.: 1"=5'



INLET14A TO XINLET15
SCALE: HORIZ.: 1"=50'
VERT.: 1"=5'



XCES1A TO INLET5C
SCALE: HORIZ.: 1"=50'
VERT.: 1"=5'



XINLET2 TO INLET13A
SCALE: HORIZ.: 1"=50'
VERT.: 1"=5'

THE PIDCOCK COMPANY

CIVIL ENGINEERING AND LAND PLANNING
ARCHITECTURE
LAND SURVEYING

Oxford Drive at Fish Hatchery Road
2451 Parkwood Drive Allentown, Pennsylvania 18103-9608
Telephone: 610-791-2252
Telefacsimile: 610-791-1256
E-mail: info@pidcockcompany.com

PROFESSIONAL SEAL

NOTES:
1. THIS PLAN HAS BEEN PREPARED IN CONJUNCTION WITH MUNICIPAL REGULATIONS AND ORDINANCES RELATING TO LAND USAGE AND DIMENSIONAL REQUIREMENTS OF ZONING AND RELATED PERMITS. HOWEVER, NOT CONSIDERED ARE PERIPHERAL ISSUES SUCH AS CLARITY OF TITLE, SUBSURFACE CONDITIONS INCLUDING BUT NOT LIMITED TO SOIL AND WATER CONTAMINATION, SINKHOLE ACTIVITY AND HISTORICAL AND ARCHAEOLOGICAL ISSUES, OR OTHER SUCH ISSUES AS MAY AFFECT THE MERCHANTABILITY OF THE LAND. THE PIDCOCK COMPANY MAKES NO REPRESENTATION OR WARRANTY CONCERNING THESE ISSUES WHICH SHOULD BE ADDRESSED BY QUALIFIED PROFESSIONALS ENGAGED IN THE APPROPRIATE FIELDS OF PRACTICE.
2. THESE DOCUMENTS ARE PROVIDED FOR MUNICIPAL REVIEW ONLY AND ARE NOT TO BE UTILIZED FOR ANY OTHER PURPOSE. THE DOCUMENTS ARE NOT ISSUED FOR CONSTRUCTION UNLESS SPECIFICALLY NOTED AS SUCH BELOW.

CONTRACTOR'S OBLIGATION REGARDING COORDINATION OF DOCUMENTS AND FIELD CONDITIONS

THE CONTRACT DOCUMENTS PRESENT THE DESIGN INTENT. IT SHALL BE THE CONTRACTOR'S RESPONSIBILITY TO REVIEW ALL PLANS, SPECIFICATIONS, ADDENDA, CONSTRUCTION SKETCHES AND OTHER CONTRACT DOCUMENTS FOR CONSISTENCY. SIMILARLY, IT SHALL BE THE CONTRACTOR'S RESPONSIBILITY TO REVIEW FIELD CONDITIONS, INCLUDING COORDINATION WITH ALL UTILITIES. THE CONTRACTOR SHALL COMPLETE ANY TEST EXCAVATIONS IN ADVANCE OF ORDERING MATERIALS OR OF CONSTRUCTION IN AN AREA OF UTILITY CROSSINGS OR POTENTIAL INVOLVEMENT. IT SHALL BE THE CONTRACTOR'S RESPONSIBILITY TO BRING ANY INCONSISTENCIES IN THE DOCUMENTS OR ANY APPARENT CONFLICTS TO THE ATTENTION OF THE ENGINEER BEFORE ORDERING MATERIALS AND BEFORE PROCEEDING WITH CONSTRUCTION IN THE AREA SO THAT THE ENGINEER MAY REVIEW THE CONDITIONS AND RECOMMEND ANY ADJUSTMENTS TO THE DOCUMENTS THAT MAY BE NECESSARY, OR TO RECOMMEND RELOCATION OF A UTILITY OR OTHER REMEDIAL WORK THAT MAY BE REQUIRED.

6		
5		
4		
3		
2		
1	JANUARY 10, 2025	REVISED PER C.O.B COMMENTS

REVISIONS

MAJOR LAND DEVELOPMENT SUBMISSION

SCALE: AS NOTED
DATE: SEPTEMBER 6, 2024
CHECKED BY: BCT
DRAWN BY: KDH/JGU
CAD FILE: MISC PROFILES.dwg
PROJECT NUMBER: 22005

811 Know what's below. Call before you dig.

SEE SHEET 2

Lehigh Valley Health Network
MUHLENBERG

EMERGENCY DEPARTMENT EXPANSION

CITY OF BETHLEHEM
LEHIGH COUNTY, PENNSYLVANIA

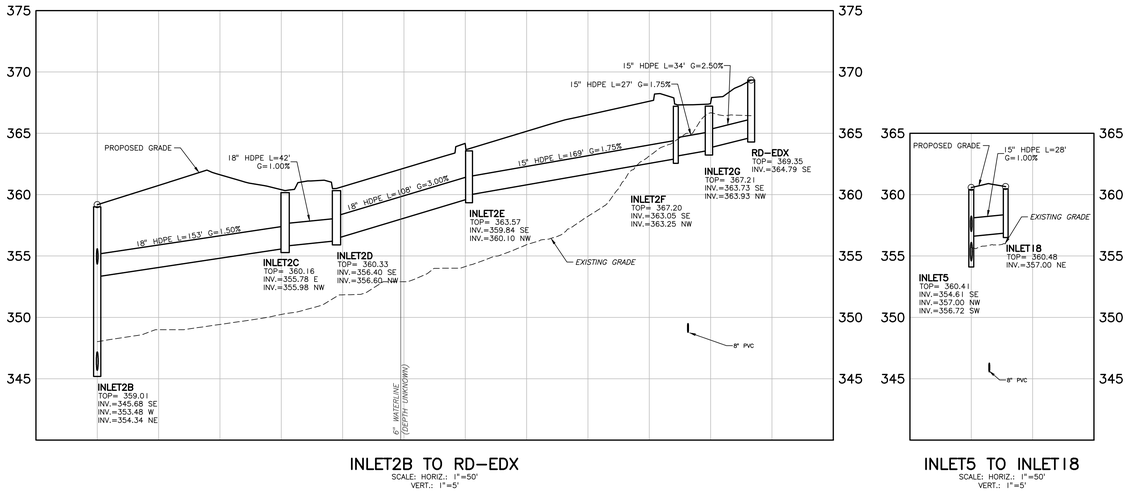
UTILITY PROFILES 1

FILE NUMBER
S-12395

SHEET NUMBER
14 OF 18

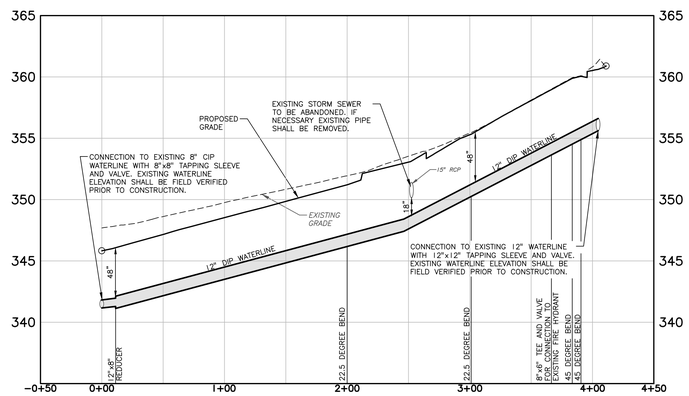
"Not Published; All Rights Reserved by The Pidcock Company."

Plot Information: S:\PROJECTS\2022\22005\Engineering\CAD Files\Civil\Construction\MISC PROFILES.dwg Printed: Jan 10, 2025 - 2:57pm

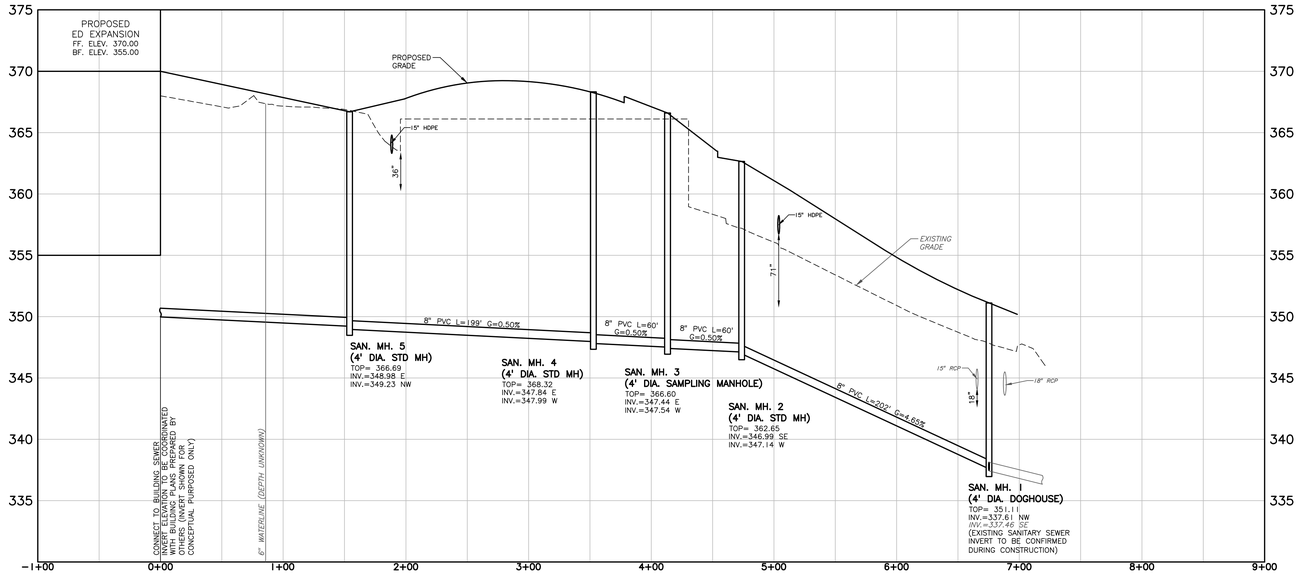


INLET2B TO RD-EDX
SCALE: HORIZ.: 1"=50'
VERT.: 1"=5'

INLET5 TO INLET18
SCALE: HORIZ.: 1"=50'
VERT.: 1"=5'



PROPOSED WATERLINE CONNECTION
SCALE: HORIZ.: 1"=50'
VERT.: 1"=5'



SANITARY SEWER SERVICE
SCALE: HORIZ.: 1"=50'
VERT.: 1"=5'

THE PIDCOCK COMPANY

CIVIL ENGINEERING AND LAND PLANNING
ARCHITECTURE
LAND SURVEYING

Oxford Drive at Fish Hatchery Road
2451 Parkwood Drive Allentown, Pennsylvania 18103-9608
Telephone: 610-791-2252
Telefacsimile: 610-791-1256
E-mail: info@pidcockcompany.com

PROFESSIONAL SEAL

NOTES:
1. THIS PLAN HAS BEEN PREPARED IN CONJUNCTION WITH MUNICIPAL REGULATIONS AND ORDINANCES RELATING TO LAND USAGE AND DIMENSIONAL REQUIREMENTS OF ZONING AND RELATED PERMITS. HOWEVER, NOT CONSIDERED ARE PERIPHERAL ISSUES SUCH AS CLARITY OF TITLE, SUBSURFACE CONDITIONS INCLUDING BUT NOT LIMITED TO SOIL AND WATER CONTAMINATION, SINKHOLE ACTIVITY AND HISTORICAL AND ARCHAEOLOGICAL ISSUES, OR OTHER SUCH ISSUES AS MAY AFFECT THE MERCHANTABILITY OF THE LAND. THE PIDCOCK COMPANY MAKES NO REPRESENTATION OR WARRANTY CONCERNING THESE ISSUES WHICH SHOULD BE ADDRESSED BY QUALIFIED PROFESSIONALS ENGAGED IN THE APPROPRIATE FIELDS OF PRACTICE.
2. THESE DOCUMENTS ARE PROVIDED FOR MUNICIPAL REVIEW ONLY AND ARE NOT TO BE UTILIZED FOR ANY OTHER PURPOSE. THE DOCUMENTS ARE NOT ISSUED FOR CONSTRUCTION UNLESS SPECIFICALLY NOTED AS SUCH BELOW.

CONTRACTOR'S OBLIGATION REGARDING COORDINATION OF DOCUMENTS AND FIELD CONDITIONS

THE CONTRACT DOCUMENTS PRESENT THE DESIGN INTENT. IT SHALL BE THE CONTRACTOR'S RESPONSIBILITY TO REVIEW ALL PLANS, SPECIFICATIONS, ADDENDA, CONSTRUCTION SKETCHES AND OTHER CONTRACT DOCUMENTS FOR CONSISTENCY. SIMILARLY, IT SHALL BE THE CONTRACTOR'S RESPONSIBILITY TO REVIEW FIELD CONDITIONS, INCLUDING COORDINATION WITH ALL UTILITIES. THE CONTRACTOR SHALL COMPLETE ANY TEST EXCAVATIONS IN ADVANCE OF ORDERING MATERIALS OR OF CONSTRUCTION IN AN AREA OF UTILITY CROSSINGS OR POTENTIAL INVOLVEMENT. IT SHALL BE THE CONTRACTOR'S RESPONSIBILITY TO BRING ANY INCONSISTENCIES IN THE DOCUMENTS OR ANY APPARENT CONFLICTS TO THE ATTENTION OF THE ENGINEER BEFORE ORDERING MATERIALS AND BEFORE PROCEEDING WITH CONSTRUCTION IN THE AREA SO THAT THE ENGINEER MAY REVIEW THE CONDITIONS AND RECOMMEND ANY ADJUSTMENTS TO THE DOCUMENTS THAT MAY BE NECESSARY, OR TO RECOMMEND RELOCATION OF A UTILITY OR OTHER REMEDIAL WORK THAT MAY BE REQUIRED.

6		
5		
4		
3		
2		
1	JANUARY 10, 2025	REVISED PER C.O.B COMMENTS

REVISIONS

MAJOR LAND DEVELOPMENT SUBMISSION

SCALE: AS NOTED
DATE: SEPTEMBER 6, 2024
CHECKED BY: BCT
DRAWN BY: KDH/JGU
CAD FILE: MISC PROFILES.dwg
PROJECT NUMBER: 22005

Know what's below. Call before you dig.

SEE SHEET 2

Lehigh Valley Health Network
MUHLENBERG

EMERGENCY DEPARTMENT EXPANSION

CITY OF BETHLEHEM
LEHIGH COUNTY, PENNSYLVANIA

UTILITY PROFILES 2

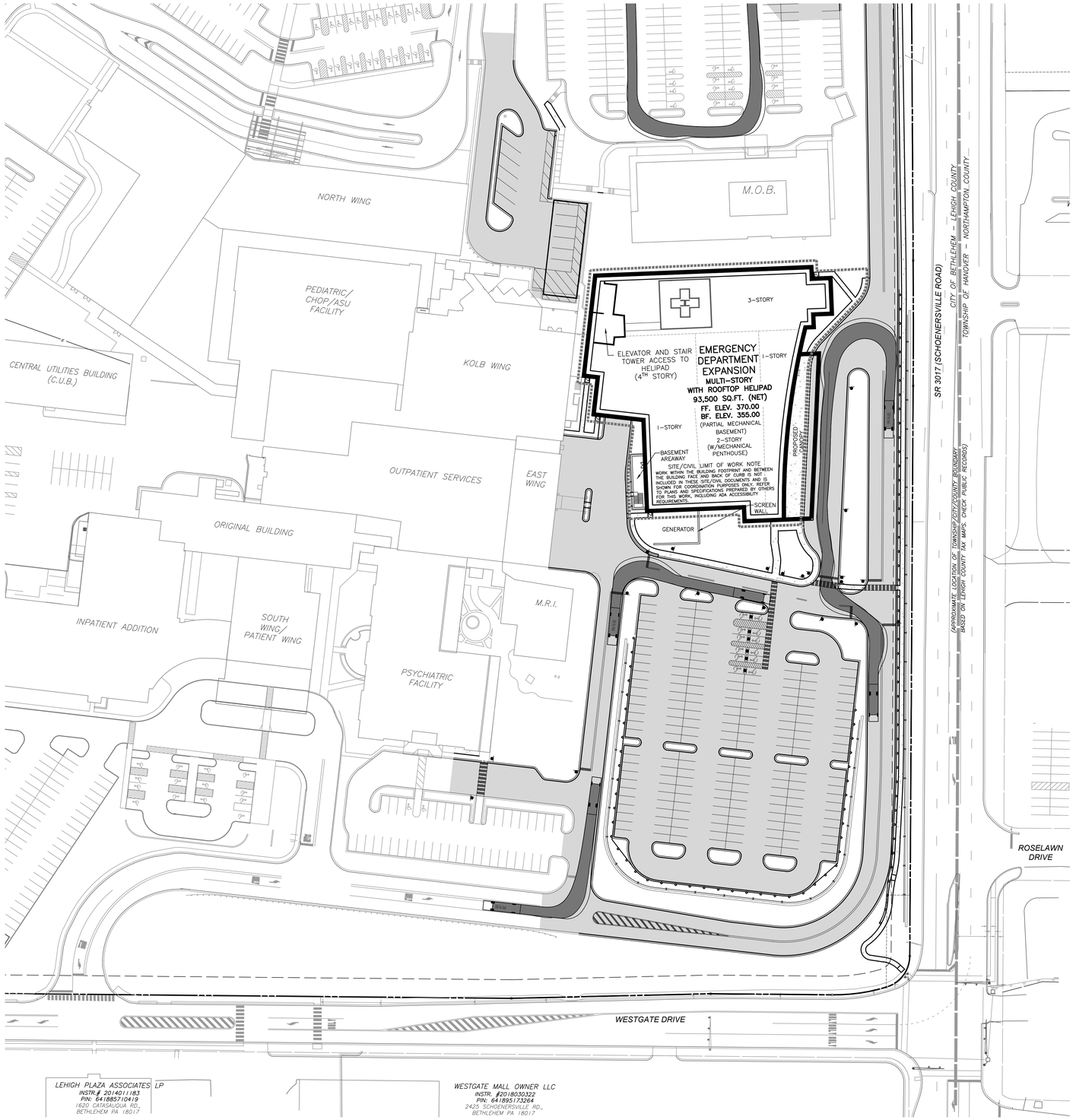
FILE NUMBER
S-12395

SHEET NUMBER
15 OF 18

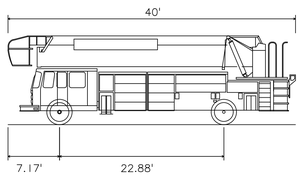
"Not Published; All Rights Reserved by The Pidcock Company."

File Information: S:\LWD\2022\05\Muhlenberg ED Expansion\Civil\Plans\Submission\MISC PROFILES.dwg Printed: Jan 10, 2025 - 2:21pm

CONTINUED ON FIRE TRUCK TURNING PLAN 2



COB FIRE TRUCK



Width	: 10.0'
Track	: 10.0'
Lock to Lock Time	: 5.0
Steering Angle	: 45.0

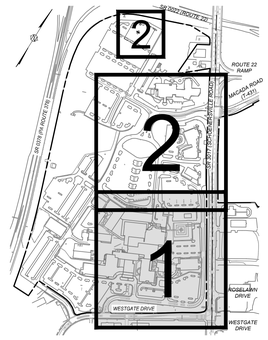
NOT TO SCALE

THE PIDCOCK COMPANY

CIVIL ENGINEERING AND LAND PLANNING
ARCHITECTURE
LAND SURVEYING

Oxford Drive at Fish Hatchery Road
2451 Parkwood Drive Allentown, Pennsylvania 18103-9608
Telephone: 610-791-2252
Telefacsimile: 610-791-1256
E-mail: info@pidcockcompany.com

PROFESSIONAL SEAL



NOTES:
1. THIS PLAN HAS BEEN PREPARED IN CONJUNCTION WITH MUNICIPAL REGULATIONS AND ORDINANCES RELATING TO LAND USAGE AND DIMENSIONAL REQUIREMENTS OF ZONING AND RELATED PERMITS. HOWEVER, NOT CONSIDERED ARE PERIPHERAL ISSUES SUCH AS CLARITY OF TITLE, SUBSURFACE CONDITIONS INCLUDING BUT NOT LIMITED TO SOIL AND WATER CONTAMINATION, SINKHOLE ACTIVITY AND HISTORICAL AND ARCHAEOLOGICAL ISSUES, OR OTHER SUCH ISSUES AS MAY AFFECT THE MERCHANTABILITY OF THE LAND. THE PIDCOCK COMPANY MAKES NO REPRESENTATION OR WARRANTY CONCERNING THESE ISSUES WHICH SHOULD BE ADDRESSED BY QUALIFIED PROFESSIONALS ENGAGED IN THE APPROPRIATE FIELDS OF PRACTICE.
2. THESE DOCUMENTS ARE PROVIDED FOR MUNICIPAL REVIEW ONLY AND ARE NOT TO BE UTILIZED FOR ANY OTHER PURPOSE. THE DOCUMENTS ARE NOT ISSUED FOR CONSTRUCTION UNLESS SPECIFICALLY NOTED AS SUCH BELOW.

CONTRACTOR'S OBLIGATION REGARDING COORDINATION OF DOCUMENTS AND FIELD CONDITIONS

THE CONTRACT DOCUMENTS PRESENT THE DESIGN INTENT. IT SHALL BE THE CONTRACTOR'S RESPONSIBILITY TO REVIEW ALL PLANS, SPECIFICATIONS, ADDENDA, CONSTRUCTION SKETCHES AND OTHER CONTRACT DOCUMENTS FOR CONSISTENCY. SIMILARLY, IT SHALL BE THE CONTRACTOR'S RESPONSIBILITY TO REVIEW FIELD CONDITIONS, INCLUDING COORDINATION WITH ALL UTILITIES. THE CONTRACTOR SHALL COMPLETE ANY TEST EXCAVATIONS IN ADVANCE OF ORDERING MATERIALS OR OF CONSTRUCTION IN AN AREA OF UTILITY CROSSINGS OR POTENTIAL INVOLVEMENT. IT SHALL BE THE CONTRACTOR'S RESPONSIBILITY TO BRING ANY INCONSISTENCIES IN THE DOCUMENTS OR ANY APPARENT CONFLICTS TO THE ATTENTION OF THE ENGINEER BEFORE ORDERING MATERIALS AND BEFORE PROCEEDING WITH CONSTRUCTION IN THE AREA SO THAT THE ENGINEER MAY REVIEW THE CONDITIONS AND RECOMMEND ANY ADJUSTMENTS TO THE DOCUMENTS THAT MAY BE NECESSARY, OR TO RECOMMEND RELOCATION OF A UTILITY OR OTHER REMEDIAL WORK THAT MAY BE REQUIRED.

6		
5		
4		
3		
2		
1	JANUARY 10, 2025	REVISED PER C.O.B COMMENTS

REVISIONS

MAJOR LAND DEVELOPMENT SUBMISSION

SCALE: 1"=50'
DATE: SEPTEMBER 6, 2024
CHECKED BY: BCT
DRAWN BY: KDH/JGU
CAD FILE: TRUCK TURNING.dwg
PROJECT NUMBER: 22005

811 Know what's below. Call before you dig.

SEE SHEET 2

GRAPHIC SCALE: 50' 25' 0' 50' 100'

Lehigh Valley Health Network MUHLENBERG

EMERGENCY DEPARTMENT EXPANSION

CITY OF BETHLEHEM
LEHIGH COUNTY, PENNSYLVANIA

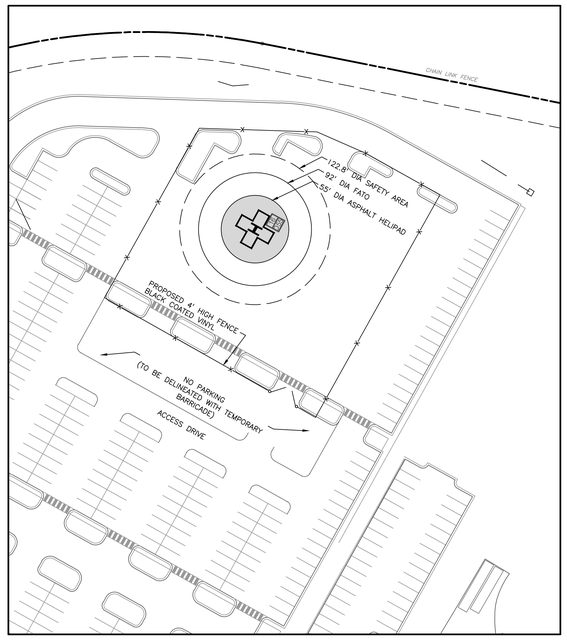
FIRE TRUCK TURNING PLAN 1

FILE NUMBER
S-12395

SHEET NUMBER
16 OF 18

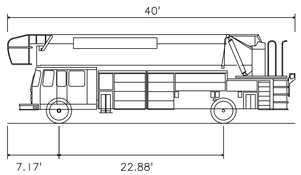
"Not Published; All Rights Reserved by The Pidcock Company."

Plot Information: S:\JOBS\2022\22005\Muhlenberg ED Expansion\Civil Plans\Submission\TRUCK TURNING1.dwg Printed: Jan 16, 2025 - 2:01pm



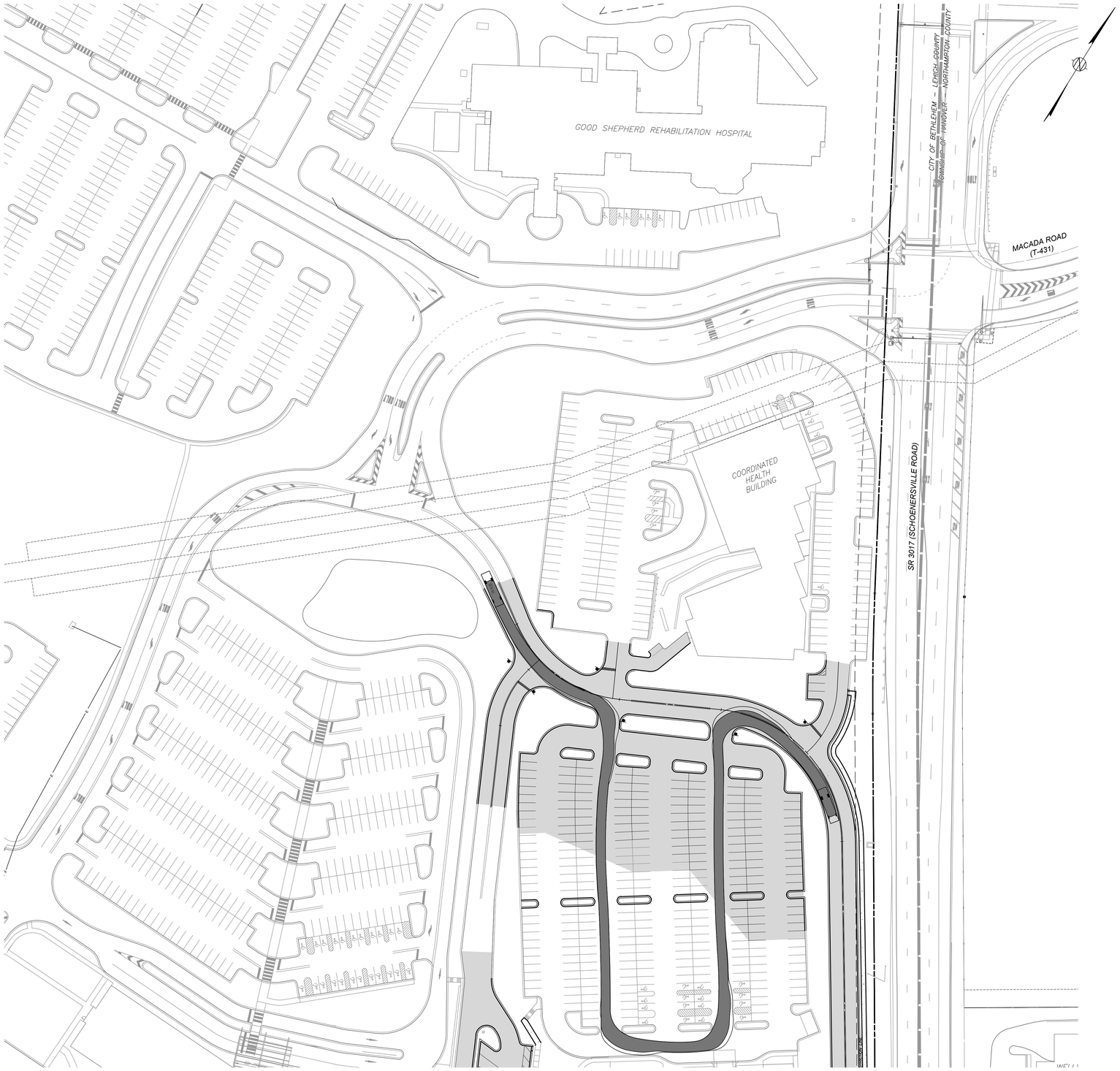
TEMPORARY HELIPAD LOCATION

COB FIRE TRUCK



Width	:	10.0'
Track	:	10.0'
Lock to Lock Time	:	5.0
Steering Angle	:	45.0

NOT TO SCALE



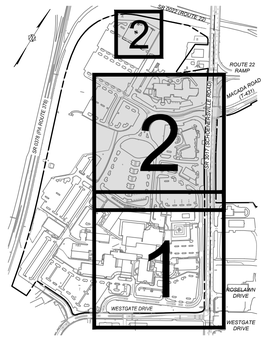
CONTINUED ON FIRE TRUCK TURNING PLAN 1

THE PIDCOCK COMPANY

CIVIL ENGINEERING AND LAND PLANNING
ARCHITECTURE
LAND SURVEYING

Oxford Drive at Fish Hatchery Road
2451 Parkwood Drive Allentown, Pennsylvania 18103-9608
Telephone: 610-791-2252
Telefacsimile: 610-791-1256
E-mail: info@pidcockcompany.com

PROFESSIONAL SEAL



NOTES:
1. THIS PLAN HAS BEEN PREPARED IN CONJUNCTION WITH MUNICIPAL REGULATIONS AND ORDINANCES RELATING TO LAND USAGE AND DIMENSIONAL REQUIREMENTS OF ZONING AND RELATED PERMITS. HOWEVER, NOT CONSIDERED ARE PERIPHERAL ISSUES SUCH AS CLARITY OF TITLE, SUBSURFACE CONDITIONS INCLUDING BUT NOT LIMITED TO SOIL AND WATER CONTAMINATION, SINKHOLE ACTIVITY AND HISTORICAL AND ARCHAEOLOGICAL ISSUES, OR OTHER SUCH ISSUES AS MAY AFFECT THE MERCHANTABILITY OF THE LAND. THE PIDCOCK COMPANY MAKES NO REPRESENTATION OR WARRANTY CONCERNING THESE ISSUES WHICH SHOULD BE ADDRESSED BY QUALIFIED PROFESSIONALS ENGAGED IN THE APPROPRIATE FIELDS OF PRACTICE.
2. THESE DOCUMENTS ARE PROVIDED FOR MUNICIPAL REVIEW ONLY AND ARE NOT TO BE UTILIZED FOR ANY OTHER PURPOSE. THE DOCUMENTS ARE NOT ISSUED FOR CONSTRUCTION UNLESS SPECIFICALLY NOTED AS SUCH BELOW.

CONTRACTOR'S OBLIGATION REGARDING COORDINATION OF DOCUMENTS AND FIELD CONDITIONS

THE CONTRACT DOCUMENTS PRESENT THE DESIGN INTENT. IT SHALL BE THE CONTRACTOR'S RESPONSIBILITY TO REVIEW ALL PLANS, SPECIFICATIONS, ADDENDA, CONSTRUCTION SKETCHES AND OTHER CONTRACT DOCUMENTS FOR CONSISTENCY. SIMILARLY, IT SHALL BE THE CONTRACTOR'S RESPONSIBILITY TO REVIEW FIELD CONDITIONS, INCLUDING COORDINATION WITH ALL UTILITIES. THE CONTRACTOR SHALL COMPLETE ANY TEST EXCAVATIONS IN ADVANCE OF ORDERING MATERIALS OR OF CONSTRUCTION IN AN AREA OF UTILITY CROSSINGS OR POTENTIAL INVOLVEMENT. IT SHALL BE THE CONTRACTOR'S RESPONSIBILITY TO BRING ANY INCONSISTENCIES IN THE DOCUMENTS OR ANY APPARENT CONFLICTS TO THE ATTENTION OF THE ENGINEER BEFORE ORDERING MATERIALS AND BEFORE PROCEEDING WITH CONSTRUCTION IN THE AREA SO THAT THE ENGINEER MAY REVIEW THE CONDITIONS AND RECOMMEND ANY ADJUSTMENTS TO THE DOCUMENTS THAT MAY BE NECESSARY, OR TO RECOMMEND RELOCATION OF A UTILITY OR OTHER REMEDIAL WORK THAT MAY BE REQUIRED.

6		
5		
4		
3		
2		
1	JANUARY 10, 2025	REVISED PER C.O.B COMMENTS

REVISIONS

MAJOR LAND DEVELOPMENT SUBMISSION

SCALE: 1"=50'
DATE: SEPTEMBER 6, 2024
CHECKED BY: BCT
DRAWN BY: KDH/JGU
CAD FILE: TRUCK TURNING.dwg
PROJECT NUMBER: 22005

Know what's below. Call before you dig.

SEE SHEET 2

GRAPHIC SCALE: 50' 25' 0' 50' 100'

Lehigh Valley Health Network MUHLENBERG

EMERGENCY DEPARTMENT EXPANSION

CITY OF BETHLEHEM
LEHIGH COUNTY, PENNSYLVANIA

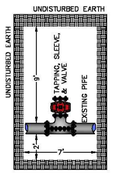
FIRE TRUCK TURNING PLAN 2

FILE NUMBER
S-12395

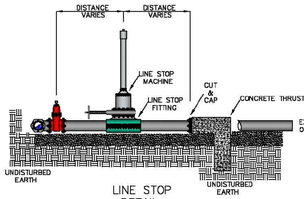
SHEET NUMBER
17 OF 18

"Not Published; All Rights Reserved by The Pidcock Company."

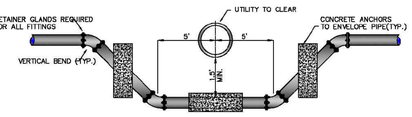
Plot Information: S:\PROJECTS\2022\22005\Muhlenberg ED Expansion\Civil Plans\Submission\PIDCK T-DWG\T-Dwg Printed: Jan 10, 2025 - 2:21pm



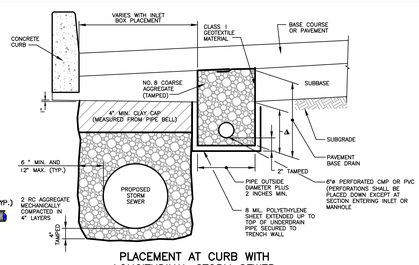
TAPPING, SLEEVE, & VALVE TRENCH DETAIL
NTS



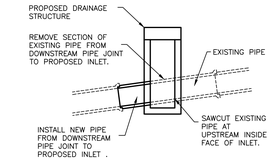
LINE STOP DETAIL SIDE VIEW
NTS



LOWERING DETAIL USING VERTICAL BENDS
NTS



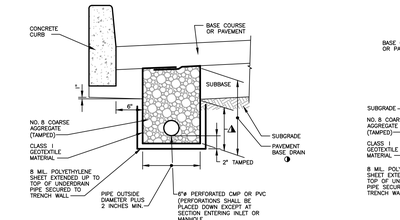
PLACEMENT AT CURB WITH LONGITUDINAL STORM SEWER



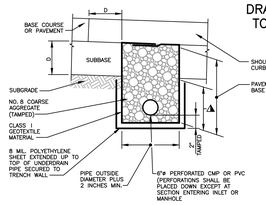
INLET INSTALLATION NOTES:

1. EXCAVATE EXISTING PIPE TO LOCATE THE NEAREST PIPE JOINT DOWNSTREAM FROM THE PROPOSED INLET.
2. SAWCUT EXISTING PIPE AT UPSTREAM INSIDE FACE OF PROPOSED INLET. REMOVE SECTION OF EXISTING PIPE FROM DOWNSTREAM PIPE JOINT TO PROPOSED INLET.
3. INSTALL PROPOSED INLET.
4. INSTALL REPLACEMENT PIPE FROM DOWNSTREAM PIPE JOINT TO PROPOSED INLET.

DRAINAGE STRUCTURE CONNECTION TO EXISTING STORM SEWER PIPE
NOT TO SCALE



PLACEMENT AT CURB SECTION

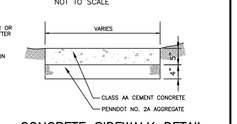


TYPICAL PLACEMENT
(STANDARD SUBBASE)

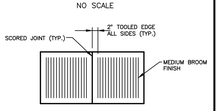
NOTE:
WHEREVER PAVEMENT UNDERDRAINS ARE CONSTRUCTED AND NO SUBBASE WAS ORIGINALLY REQUIRED, A SUBBASE COURSE SHALL BE ADDED FOR THAT HALF OF THE ROADWAY IN WHICH THE UNDERDRAIN IS BEING CONSTRUCTED. MINIMUM THICKNESS SHALL BE THREE (3) INCHES.

LEGEND:
- ◭ DEPTH BELOW SUBBASE EQUAL TO OUTSIDE DIAMETER OF SPECIFIED PIPE PLUS 2 INCHES.
- ◑ WHEN STORM SEWER IS REQUIRED AND IT INTERFERES WITH PLACEMENT OF PAVEMENT BASE DRAIN PLACE PAVEMENT BASE DRAIN 4' FROM FACE TO FACE.
- D= SUBBASE DEPTH–WHERE SUBBASE CAN NOT BE OUTLETTED, PLACE PAVEMENT BASE DRAIN AT THE EDGE OF SHOULDER.

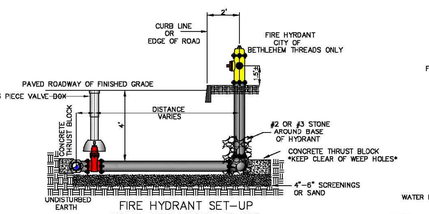
PAVEMENT BASE DRAIN DETAILS
NO SCALE



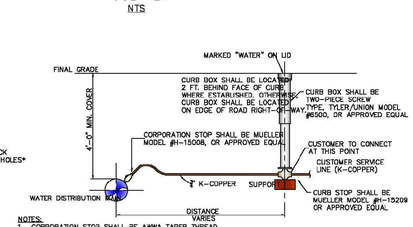
CONCRETE SIDEWALK DETAIL
NO SCALE



SIDEWALK FINISHING DETAIL
NO SCALE

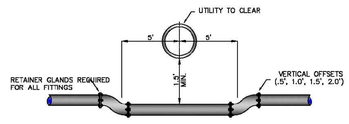


FIRE HYDRANT SET–UP USING FIRE HYDRANT TEE DETAIL
NTS

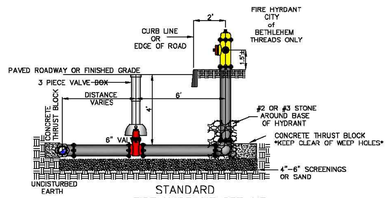


NOTES:
1. CORPORATION STOP SHALL BE AWWA TAPER THREAD AT CONNECTION TO MAIN.
2. ALL COPPER TUBING CONNECTIONS SHALL BE COMPRESSION FITTINGS.
3. CORPORATION SHALL BE SUPPORTED AT CONNECTION TO MAIN.
4. COPPER SHOULD BE INSTALLED WITH ENOUGH GIVE SO NOT TO PUT TENSION ON THE FITTINGS WHEN BACKFILLED.

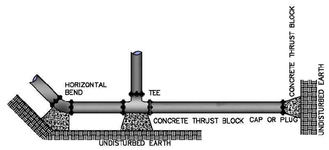
TYPICAL WATER SERVICE CONNECTION
NTS



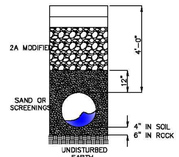
LOWERING DETAIL USING VERTICAL OFFSETS NO THRUST BLOCKS NEEDED
NTS



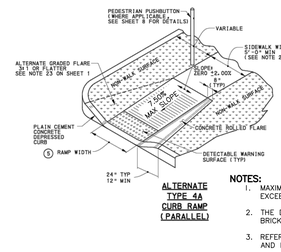
STANDARD FIRE HYDRANT SET–UP DETAIL
NTS



THRUST BLOCK DETAIL
TOP VIEW
NTS



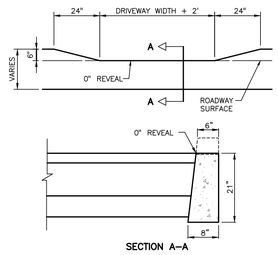
WATER MAIN TRENCH IN PAVED AREA DETAIL
NTS



ALTERNATE TYPE 4A CURB RAMP (PARALLEL)

NOTES:
1. MAXIMUM SLOPE ON THE SIDEWALK SHALL NOT EXCEED 7.5%
2. THE DETECTABLE WARNING SURFACE SHALL BE BRICK RED IN COLOR
3. REFER TO PENNDOT RC–67M FOR STANDARD NOTES AND DETAILS
4. ROUNDED CONCRETE SURFACE NOT REQUIRED, GRADE TAPERS AT 4:1 MAX.

CURB RAMP AND SIDEWALK DETAIL
NO SCALE

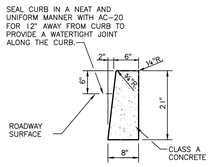


SECTION A–A

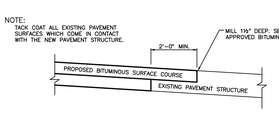
DEPRESSED CURB DETAIL
NO SCALE



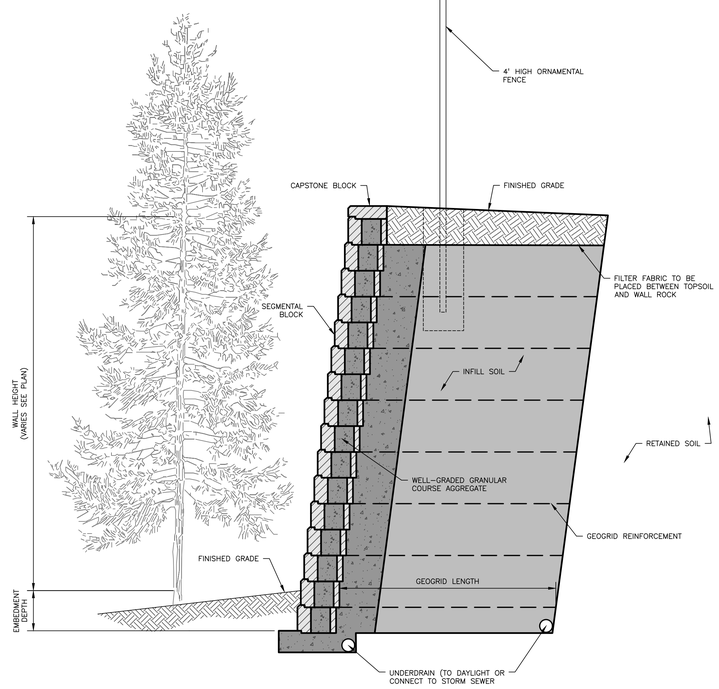
CONTRACTION JOINT DETAIL
NO SCALE



TYPICAL CURB DETAIL
NO SCALE




PAVEMENT CONNECTION DETAIL
NO SCALE



SEGMENTAL BLOCK RETAINING WALL TYPICAL DETAIL
NO SCALE

NOTES

1. ALL CONSTRUCTION SHALL BE IN ACCORDANCE WITH CITY OF BETHLEHEM STANDARDS, SPECIFICATIONS, DETAILS, AND REGULATIONS AS APPLICABLE AND IS SUBJECT TO INSPECTION AND APPROVAL AS APPROPRIATE.
2. THIS TYPICAL DETAIL IS INTEND TO SHOW THE GENERAL TYPE AND ARRANGEMENT OF THE WALL DESIGN ELEMENTS (ONLY). ALL PROPOSED RETAINING WALLS SHOWN ON THE PLAN WILL BE DESIGNED BY OTHER DESIGN PROFESSIONALS.
3. SHOP DRAWINGS SHOWING THE DESIGN AND DETAILS FOR ALL PROPOSED RETAINING WALLS, SIGNED AND SEALED BY A PROFESSIONAL ENGINEER REGISTERED IN THE STATE OF PENNSYLVANIA, SHALL BE SUBMITTED TO THE CITY FOR REVIEW PRIOR TO ISSUANCE OF A BUILDING PERMIT FOR THE WALL CONSTRUCTION.



GENERAL REQUIREMENTS:
Concrete Course (Monolithic) Construction for all Curb, Gutter and Sidewalk
Concrete Mix: To be Class A Concrete 3300# 6 Bag Mix – 5.6 Gal. Water per bag throughout; use power batch mixer. No slag.
Curb: 21" Depth with approved finish on top and exposed face.
Gutter: 8" Depth – Slope of Gutter 1/2" rise per foot away from curb.
Sidewalk: Thickness – Residential Area – 5", Business and Industrial Areas – 6" At Residential Driveways – 6", At Business and Industrial Driveways – 8".
Finish – Use a float and broom finish to produce skid resistant surface. On Grades of 5% or more, produce a rougher finish.
Slope – Walk and Parkway Areas 1/4" per foot (2%) toward curb.
Expansion and Contraction Joints: See City Construction Standard No.1A.
Handicapped Ramps: Required on all Radii in accordance with current ADA requirements.
Driveways: See City Standard Driveway Entrance and Apron Sketch.

Excavation in Cartway: When excavating in the cartway of a City street, a clean, full depth cut– by jack hammering or sawcutting–shall be made in the street between the affected and the unaffected work areas. Further, final restoration in the affected area of the street shall consist of creating a new clean cut by sawcutting 12" beyond the edge of any affected work areas, backfilling with PennDOT 2A Modified stone, and properly compacting this stone to the elevation of the top of the subbase (i.e. bottom of the base course of the macadam), but no higher than 3–inches below the finish grade–except as required to provide reasonable temporary access at driveways.

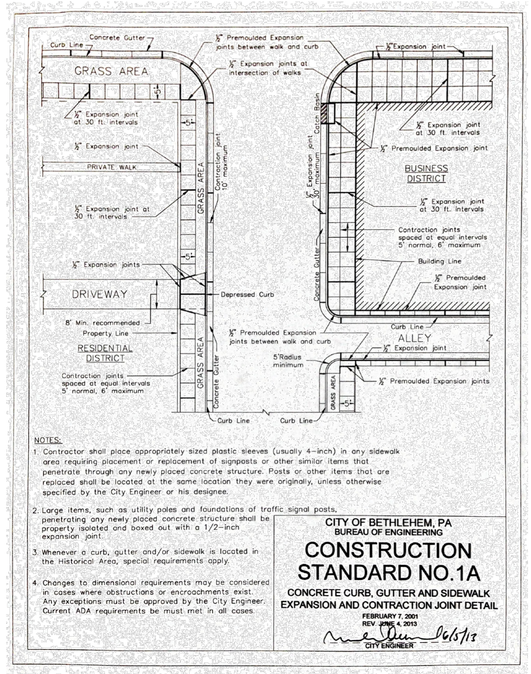
ORDINANCE REQUIREMENTS:
Warrant of Survey – Procured from the City Engineer's Office; provides for establishing Line & Grades; Stakes to be protected by applicant and used within 30 days.
Excavation Permit – Procured from the City Engineer's Office; for Sidewalk and driveway construction.

DETAIL REQUIREMENTS:
For further details and other requirements see the following documents on file in the Office of the City Engineer:
"Standard Specifications for the Construction of Concrete Curb, Gutter and Sidewalk"
Codified Ordinances of the City of Bethlehem, Articles 903 and 909.

NOTES:
+ Whenever a curb, gutter and/or sidewalk is located in a Historic District, special requirements may apply.
+ Changes to dimensional requirements may be considered in cases where obstructions or encroachments exist. Any exceptions must be approved by the City Engineer. Current ADA requirements must be met in all cases.

CITY OF BETHLEHEM, PA
BUREAU OF ENGINEERING
CONSTRUCTION STANDARD NO.1
for CONCRETE CURB, GUTTER and SIDEWALK
FEBRUARY 7, 2001
REV. JUNE 4, 2013
CITY ENGINEER 6/5/13

NOTE:
1. DETAIL PROVIDED FOR THE CONSTRUCTION OF CONCRETE SIDEWALK ADJACENT TO SCHOENERSVILLE ROAD ONLY.



NOTES:
1. Contractor shall place appropriately sized plastic sleeves (usually 4–inch) in any sidewalk area requiring placement or replacement of signposts or other similar items that penetrate through any newly placed concrete structure. Posts or other items that are replaced shall be located at the same location they were originally, unless otherwise specified by the City Engineer or his designee.
2. Large items, such as utility poles and foundations of traffic signal posts, penetrating any newly placed concrete structure shall be properly isolated and boxed out with a 1/2–inch expansion joint.
3. Whenever a curb, gutter and/or sidewalk is located in the Historical Area, special requirements apply.
4. Changes to dimensional requirements may be considered in cases where obstructions or encroachments exist. Any exceptions must be approved by the City Engineer. Current ADA requirements be must met in all cases.

CITY OF BETHLEHEM, PA
BUREAU OF ENGINEERING
CONSTRUCTION STANDARD NO.1A
CONCRETE CURB, GUTTER AND SIDEWALK EXPANSION AND CONTRACTION JOINT DETAIL
FEBRUARY 7, 2001
REV. JUNE 4, 2013
CITY ENGINEER 6/5/13

NOTE:
1. DETAIL PROVIDED FOR THE CONSTRUCTION OF CONCRETE SIDEWALK ADJACENT TO SCHOENERSVILLE ROAD ONLY.

NOTE

ALL CONSTRUCTION TO BE IN ACCORDANCE WITH PENNDOT STANDARDS SHALL BE IN ACCORDANCE WITH THE LATEST EDITION OF PA PUBLICATION 72M, ROM STANDARDS. THE FOLLOWING ARE THE APPLICABLE STANDARDS WHICH CORRESPOND TO THIS PROJECT. THESE STANDARDS SUPERSEDE ANY AND ALL DETAILS SHOWN ON THIS PLAN.

RC–64M CURBS AND GUTTERS – JUNE 1, 2010
RC–67M CURB RAMPS AND SIDEWALKS – DECEMBER 17, 2019

ALL MATERIALS AND CONSTRUCTION SHALL BE IN ACCORDANCE WITH PENNDOT SPECIFICATIONS, PUBLICATION 408, LATEST EDITION.

THE PIDCOCK COMPANY

CIVIL ENGINEERING AND LAND PLANNING
ARCHITECTURE
LAND SURVEYING

Oxford Drive at Fish Hatchery Road
2451 Parkwood Drive Allentown, Pennsylvania 18103-9608
Telephone: 610-791-2252
Telefacsimile: 610-791-1256
E-mail: info@pidcockcompany.com

PROFESSIONAL SEAL

NOTES:
1. THIS PLAN HAS BEEN PREPARED IN CONJUNCTION WITH MUNICIPAL REGULATIONS AND ORDINANCES RELATING TO LAND USAGE AND DIMENSIONAL REQUIREMENTS OF ZONING AND RELATED PERMITS. HOWEVER, NOT CONSIDERED ARE PERIPHERAL ISSUES SUCH AS CLARITY OF TITLE, SUBSURFACE CONDITIONS INCLUDING BUT NOT LIMITED TO SOIL AND WATER CONTAMINATION, SINKHOLE ACTIVITY AND HISTORICAL AND ARCHAEOLOGICAL ISSUES, OR OTHER SUCH ISSUES AS MAY AFFECT THE MERCHANTABILITY OF THE LAND. THE PIDCOCK COMPANY MAKES NO REPRESENTATION OR WARRANTY CONCERNING THESE ISSUES WHICH SHOULD BE ADDRESSED BY QUALIFIED PROFESSIONALS ENGAGED IN THE APPROPRIATE FIELDS OF PRACTICE.
2. THESE DOCUMENTS ARE PROVIDED FOR MUNICIPAL REVIEW ONLY AND ARE NOT TO BE UTILIZED FOR ANY OTHER PURPOSE. THE DOCUMENTS ARE NOT ISSUED FOR CONSTRUCTION UNLESS SPECIFICALLY NOTED AS SUCH BELOW.

CONTRACTOR'S OBLIGATION REGARDING COORDINATION OF DOCUMENTS AND FIELD CONDITIONS

THE CONTRACT DOCUMENTS PRESENT THE DESIGN INTENT. IT SHALL BE THE CONTRACTOR'S RESPONSIBILITY TO REVIEW ALL PLANS, SPECIFICATIONS, ADDENDA, CONSTRUCTION SKETCHES AND OTHER CONTRACT DOCUMENTS FOR CONSISTENCY. SIMILARLY, IT SHALL BE THE CONTRACTOR'S RESPONSIBILITY TO REVIEW FIELD CONDITIONS, INCLUDING COORDINATION WITH ALL UTILITIES. THE CONTRACTOR SHALL COMPLETE ANY TEST EXCAVATIONS IN ADVANCE OF ORDERING MATERIALS OR OF CONSTRUCTION IN AREA OF UTILITY CROSSINGS OR POTENTIAL INVOLVEMENT. IT SHALL BE THE CONTRACTOR'S RESPONSIBILITY TO BRING ANY INCONSISTENCIES IN THE DOCUMENTS OR ANY APPARENT CONFLICTS TO THE ATTENTION OF THE ENGINEER BEFORE ORDERING MATERIALS AND BEFORE PROCEEDING WITH CONSTRUCTION IN THE AREA SO THAT THE ENGINEER MAY REVIEW THE CONDITIONS AND RECOMMEND ANY ADJUSTMENTS TO THE DOCUMENTS THAT MAY BE NECESSARY, OR TO RECOMMEND RELOCATION OF A UTILITY OR OTHER REMEDIAL WORK THAT MAY BE REQUIRED.

6		
5		
4		
3		
2		
1	JANUARY 10, 2025	REVISED PER C.O.B COMMENTS

REVISIONS

MAJOR LAND DEVELOPMENT SUBMISSION

SCALE: NO SCALE
DATE: SEPTEMBER 6, 2024
CHECKED BY: BCT
DRAWN BY: KDH/JGU
CAD FILE: MISC DETAILS.dwg
PROJECT NUMBER: 22005

Lehigh Valley Health Network
MUHLENBERG

EMERGENCY DEPARTMENT EXPANSION

CITY OF BETHLEHEM
LEHIGH COUNTY, PENNSYLVANIA

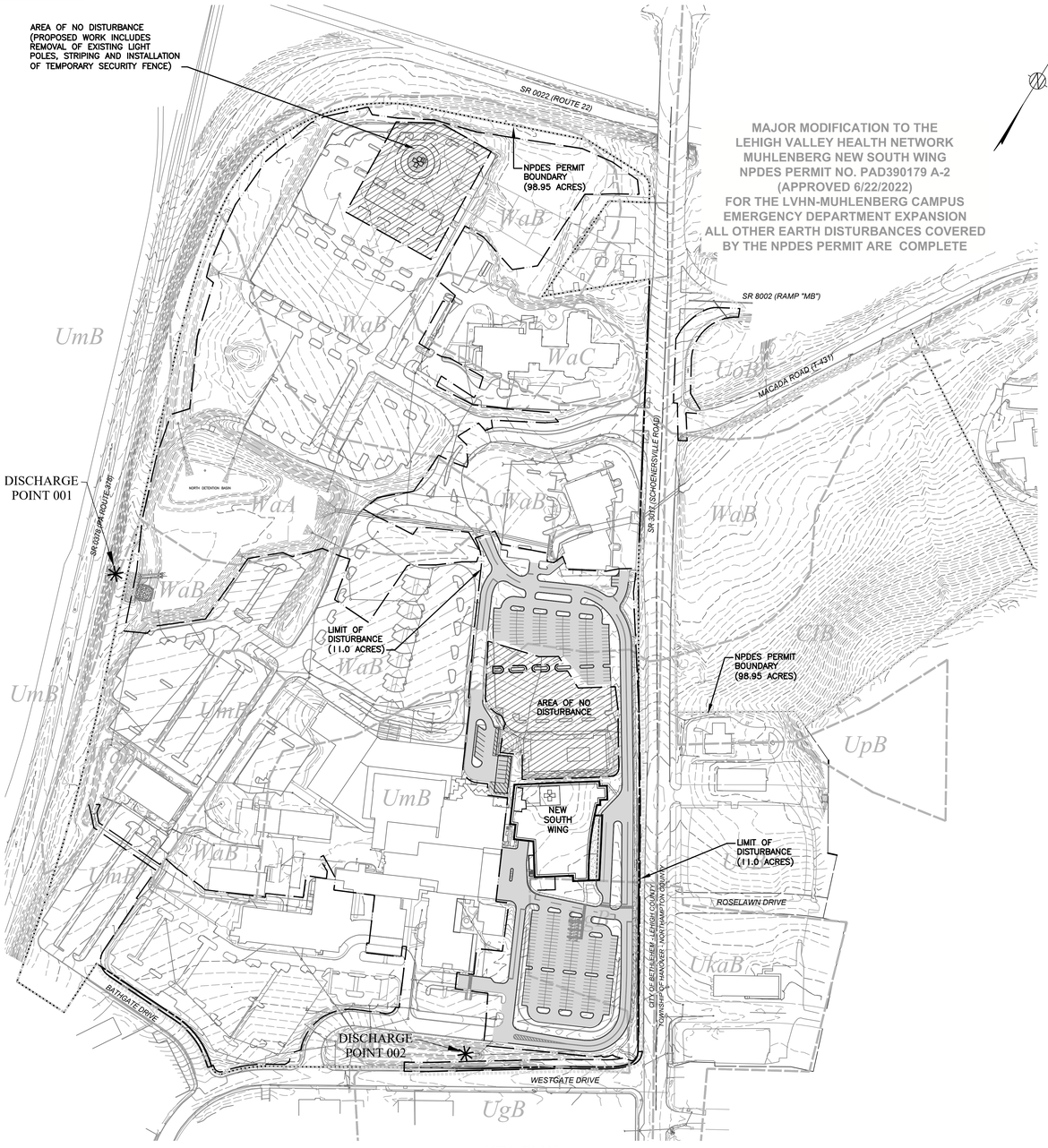
MISCELLANEOUS DETAILS

FILE NUMBER
S-12395

SHEET NUMBER
18 OF 18

"Not Published; All Rights Reserved by The Pidcock Company."

File Information: S:\LVHN\2200\Mull\Working ED Expansion\Civil Plans\Submissions\MISC DETAILS.dwg Printed: Jan 10, 2025 - 3:07pm



KEY PLAN

SCALE: 1"=150'

150 0 150 300

MAJOR MODIFICATION TO THE LEHIGH VALLEY HEALTH NETWORK MUHLENBERG NEW SOUTH WING NPDES PERMIT NO. PAD390179 A-2 (APPROVED 6/22/2022) FOR THE LVHN-MUHLENBERG CAMPUS EMERGENCY DEPARTMENT EXPANSION ALL OTHER EARTH DISTURBANCES COVERED BY THE NPDES PERMIT ARE COMPLETE

LEGEND

	EXISTING	PROPOSED
BUILDING		
BITUMINOUS PAVEMENT		
STONE AREA		
CONCRETE SIDEWALKS, APRONS, PADS, ETC.		
CONCRETE CURB		
BITUMINOUS CURB		
DEPRESSED CURB		
PROPERTY LINE	IRON PIPE (TNO)	PROP.COR.
LOT LINE		
CENTERLINE		
RIGHT-OF-WAY LINE		
ULTIMATE RIGHT-OF-WAY LINE	ULTIMATE R/W LINE	ULTIMATE R/W LINE
BUILDING RESTRICTION LINE	BRL	BRL
UTILITY EASEMENT		
CONTOUR	476	476
SPOT ELEVATIONS	+ 449.1	449.1
FLOODPLAIN 100-YEARS		
FLOODPLAIN 500-YEARS		
SWALE, EDGES OF RIVER, CREEKS, WETLANDS, ETC.		
STORM SEWER, MANHOLE, INLET AND ROOF DRAIN	RD MH. INLET	MH. INLET
OUTLET CONTROL STRUCTURE	OCS	OCS
END SECTION	OCS	CES
ENDWALL	ENDWALL	ENDWALL
WATERLINE, FIRE HYDRANT, VALVE, REDUCER, TEE, PLUG AND SERVICE	W FH PLUG	FH PLUG
SANITARY SEWER, MANHOLE, CLEANOUT AND LATERAL	CO SAN.MH.	CO S SAN.MH.
FORCE MAIN WITH DIRECTION OF FLOW	F	F
GAS LINE AND VALVE	G GV	G GV
UNDERGROUND ELECTRIC LINES	E	E
UNDERGROUND TELEVISION CABLE	TV	TV
UNDERGROUND TELEPHONE LINES	T	T
UNDERGROUND FIBER OPTIC LINE	FOL	FOL
OVERHEAD WIRES	OW	OW
LIGHT STANDARD	LS	LS
ELECTRIC POLE	PPL CO. POLE p 123	PPL CO. POLE 123
TELEPHONE POLE	B.T. CO. POLE p 456	B.T. CO. POLE 456
FENCE	X	X
GUIDERAIL		
RAILROAD		
SIGN		
EVERGREEN TREE		
DECIDUOUS TREE		
ZONING BOUNDARY	R-1 R-2	
RIPRAP		
SOILS DELINEATION		
SOILS TYPE	MeA	MeA

NOTE:

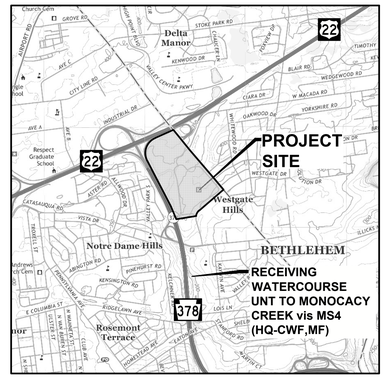
THE LEGEND AND ABBREVIATIONS APPLY TO ALL SHEETS IN THE PLAN SET. THEY CONTAIN A COMPREHENSIVE LIST OF DRAWING SYMBOLS AND ABBREVIATIONS THAT MAY BE DEPICTED ON A PLAN SHEET, ALL OF THE SYMBOLS OR ABBREVIATIONS MAY NOT OCCUR ON A PLAN SHEET OR IN THE DRAWING SET, IN SOME INSTANCES PROPOSED OR EXISTING FEATURES MAY BE DEPICTED DIFFERENTLY ON A PLAN THAN IN THE LEGEND TO IMPROVE OVERALL PLAN CLARITY.

ABBREVIATIONS

BC	BOTTOM OF CURB	OCS	OUTLET CONTROL STRUCTURE
BCCMP	BITUMINOUS COATED CORRUGATED METAL PIPE	PGL	PROFILE GRADE LINE
		PLCC	PLAIN CEMENT CONCRETE CURB
@	BASELINE	CURB	
B.M.	BENCH MARK	PL CONC MTBLE CURB	PLAIN CONCRETE MOUNTABLE CURB
BRL	BUILDING RESTRICTION LINE	PPL	PENNSYLVANIA POWER LIGHT
BT	BELL TELEPHONE	PVC	POLYVINYL CHLORIDE
BW	BOTTOM OF WALL	PC	HORIZONTAL POINT OF CURVATURE
CES	CONCRETE END SECTION	PT	HORIZONTAL POINT OF TANGENCY
CIP	CAST IRON PIPE	PVCC	POINT OF VERTICAL COMPOUND CURVATURE
CMP	CORRUGATED METAL PIPE	PVI	POINT OF VERTICAL INTERSECTION
CO	CLEANOUT	PVT	POINT OF VERTICAL TANGENCY
DIP	DUCTILE IRON PIPE	RCP	REINFORCED CONCRETE PIPE
EW	ENDWALL	RD	ROOF DRAIN
ELEV.	ELEVATION	R/W	RIGHT-OF-WAY LINE
FH	FIRE HYDRANT	SAN.MH.	SANITARY MANHOLE
GV	GAS VALVE	SSD	SIGHT STOPPING DISTANCE
HDW	HEADWALL	STA.	STATION
HERCP	HORIZONTAL ELLIPTICAL REINFORCED CONCRETE PIPE	TBR	TO BE REMOVED
		TC	TOP OF CURB
HSD	HEADLIGHT SIGHT DISTANCE	T/F	TOP OF FOUNDATION
INV.	INVERT	TW	TOP OF WALL
LS	LIGHT STANDARD	VCP	VITRIFIED CLAY PIPE
MES	METAL END SECTION	WV	WATER VALVE
ME	METROPOLITAN EDISON		
MH.	MANHOLE		
MO	MIDDLE ORDINATE		

SOIL EROSION AND SEDIMENTATION CONTROL LEGEND

LIMIT OF DISTURBANCE	
NPDES BOUNDARY	
FILTER FABRIC FENCE	
FILTER SOCK	
FILTER BAG INLET PROTECTION DEVICE	
STONE INLET PROTECTION AND BERM	
STONE AND CONCRETE BLOCK INLET PROTECTION	
ROCK FILTER	
ROCK FILTER BARRIER	
ROCK CONSTRUCTION ENTRANCE WITH WASH RACK	
CONTRACTORS STAGING AREA	
TOPSOIL STOCKPILE AREA	
EROSION CONTROL BLANKET (NAG S75 UNLESS NOTED)	
CONCRETE WASH FACILITY	
SOILS BOUNDARY	
SOIL TYPE	MeA
TRIBUTARY AREA BOUNDARY	



SOURCE: CATASAUQUA, PA (2019) USGS QUADRANGLE MAP

LOCATION MAP

Scale: 1" = 2,000'

2000 0 2000 4000

RECEIVING WATER (SEE LOCATION MAP):
UNT TO MONOCACY CREEK (HQ-CWF, MF)

IMPAIRMENTS:
SOURCE UNKNOWN – PATHOGENS

PENNSYLVANIA ONE CALL SYSTEM, INC. UNDERGROUND UTILITY NOTIFICATION

THE PIDCOCK COMPANY CALLED THE PENNSYLVANIA ONE-CALL SYSTEM, INC. ON JULY 18, 2024 AND REQUESTED THAT ALL UNDERGROUND UTILITIES BE LOCATED AT THIS SITE LOCATED IN THE CITY OF BETHLEHEM, LEHIGH COUNTY, PENNSYLVANIA INCLUDING UNDERGROUND UTILITIES IN THE ADJACENT PUBLIC ROAD RIGHTS-OF-WAY. SERIAL NUMBER 20240032347, WAS ASSIGNED TO THIS PROJECT LOCATION AND THE FOLLOWING UTILITY OPERATORS WERE CONTACTED:

FRONTIER COMMUNICATIONS
300E LAIRD ST.
WILKES BARRE, PA. 18702
CONTACT: MICHAEL NAVICH
EMAIL: MICHAEL.NAVICH@FTR.COM
PHONE: 570-208-3375

PPL ELECTRIC UTILITIES CORPORATION
437 BLUE CHURCH ROAD
PAXINOS, PA. 17860
CONTACT: DOUG HAUPT
EMAIL: dlhaupt@pplweb.com
PHONE: 610-297-2461

CITY OF BETHLEHEM
1630 CROSS LANE
BETHLEHEM, PA. 18015
CONTACT: ROBERT TAYLOR
EMAIL: rtaylor@bethlehem-pa.gov
PHONE: 610-428-0211

SERVICE ELECTRIC CABLE TV INC
2260 ANENUE A
LV0P 1
BETHLEHEM, PA. 18017
CONTACT: RICH PIERCH
EMAIL: rpericb@sectv.com
PHONE: 610-625-8502

CROWN CASTLE
1500 CORPORATE DRIVE
CANONSBURG, PA 15317
CONTACT: FIBER DIG TEAM PERSONNEL
EMAIL: fiber.dig@crowncastle.com
PHONE:1-800-654-3110

ZAYO BANDWIDTH FORMERLY PPL TELCOM LLC
170 ROBBINS ROAD
DOWNINGTOWN, PA 19335
CONTACT: JOHN HOWELLS
EMAIL:JOHN. HOWELLS@ZAYO.COM
PHONE: 610-764-1634

LUMEN FORMERLY LEVEL 3
1025 ELDORADO BOULEVARD
BROOMFIELD, CO. 80021
CONTACT: LUMEN OPERATOR PERSONNEL
EMAIL: RELOCATIONS@LUMEN.COM
PHONE: 877-366-8344 EXT. 3

COMMUNITY UTILITIES OF PENNSYLVANIA
570 HALLET ROAD
EAST STROUDSBURG, PA 18301
CONTACT:VINCENT VARUOLO
EMAIL: vincent.varuolo@uiwater.com
PHONE: 570-517-9884

ASTOUND BROADBAND POWERED BY RCN
5508 NOR BATH BOULEVARD
NORTHAMPTON, PA. 18067
CONTACT: ERIC BEERS
EMAIL: ERIC.BEERS@ASTOUND.COM
PHONE: 610-972-0597

UGI UTILITIES INC.
2121 CITY LINE ROAD
BETHLEHEM, PA. 18017
CONTACT: TIMOTHY STEWARD
EMAIL: tsteward@ugi.com
PHONE: 610-807-3162

VERIZON BUSINESS FORMERLY MCI
7000 WESTON PARKWAY
CARY, NC. 27513
CONTACT: VICTOR WOOD
EMAIL: victor.s.wood@verizon.com
PHONE: 919-414-2782

THE PIDCOCK COMPANY DOES NOT MAKE ANY REPRESENTATION, WARRANTY, ASSURANCE OR GUARANTY THAT THE INFORMATION RECEIVED PURSUANT TO THE SAID REQUESTS UNDER PENNSYLVANIA ONE CALL SYSTEM, INC. AND AS REFLECTED ON THE PLAN IS CORRECT, ACCURATE OR COMPLETE. IT SHALL BE THE RESPONSIBILITY OF ANYONE PERFORMING WORK ON THE SITE TO ARRANGE FOR THE FIELD LOCATION AND PROTECTION OF ALL OVERHEAD AND SUBSURFACE UTILITIES WHICH MAY BE ENCOUNTERED DURING THE COURSE OF THEIR WORK.

PRIVATE AND PUBLIC UNDERGROUND LINES AND FACILITIES SUCH AS TELEPHONE, TELEVISION, GENERAL LIGHTING, ELECTRICAL, UNDERDRAINS, PLUMBING, SEWER LINES, STORAGE TANKS, ETC., SERVING THE SITE MAY EXIST ON THE SITE. THE PIDCOCK COMPANY DOES NOT MAKE ANY REPRESENTATION, WARRANTY, ASSURANCE OR GUARANTY THAT THE PRIVATE AND PUBLIC UNDERGROUND LINES AND FACILITIES HAVE BEEN IDENTIFIED, LOCATED AND SHOWN ON THIS PLAN. IT SHALL BE THE RESPONSIBILITY OF ANYONE PERFORMING WORK, BE IT DESIGN WORK FOR FUTURE DEVELOPMENT OR ACTUAL CONSTRUCTION OR DEMOLITION ON THE PROPERTY SHOWN ON THIS PLAN TO ARRANGE FOR THE LOCATION AND PROTECTION OF ALL OVERHEAD, SURFACE AND SUBSURFACE UTILITIES WHICH COULD BE ENCOUNTERED AS THE RESULT OF WORK PERFORMED ON THIS SITE. DESIGN STAGE WORK SHOULD INCLUDE CALLING THE PENNSYLVANIA ONE CALL SYSTEM AT 1-800-242-1776.

LATERAL AND SERVICE LINE NOTES

UNDERGROUND LATERALS AND SERVICE LINES, INCLUDING BUT NOT LIMITED TO GAS AND ELECTRIC, MAY EXIST IN THE VICINITY OF THE PROJECT CONSTRUCTION AND MAY NOT BE SHOWN ON THE PLAN. TO THE EXTENT THAT INFORMATION WAS PROVIDED, TO US, SUCH LATERALS AND LINES HAVE BEEN INDICATED ON THE PLAN, BUT THEIR DEPICTION AND LOCATIONS SHOULD BE CONSIDERED AS ONLY APPROXIMATE, AND NOT AS COMPREHENSIVE OR ALL-INCLUSIVE.

BY SHOWING SOME LATERALS AND LINES OF THIS KIND, THE PIDCOCK COMPANY DOES NOT MAKE ANY REPRESENTATION, WARRANTY, ASSURANCE, OR GUARANTY THAT ALL SUCH UNDERGROUND LATERALS AND LINES HAVE BEEN IDENTIFIED, LOCATED, AND SHOWN ON THIS PLAN.

CONTRACTORS AND ANY OTHER PERSONS DESIGNING OR PERFORMING SUBSURFACE WORK IN THE VICINITY ARE RESPONSIBLE FOR GIVING APPROPRIATE ADVANCE NOTICE BY CALLING THE PENNSYLVANIA ONE CALL SYSTEM, INC. AT 1-800-242-1776 OR BY OPENING TICKET ON THEIR WEBSITE AT https://www.paocall.org/, AND FOR CONTACTING THE APPROPRIATE PUBLIC AND PRIVATE ENTITIES AND ARRANGING FOR THE FIELD LOCATION AND PROTECTION OF ALL SUCH UNDERGROUND LATERALS AND SERVICE LINES THAT COULD BE ENCOUNTERED AS A RESULT OF THE WORK TO BE PERFORMED ON THE SITE.

811

THREE BUSINESS DAYS BEFORE YOU DIG - DRILL - BLAST

DIAL 8-1-1 or 1-800-242-1776

www.paonecall.org

INDEX TO DRAWINGS

SHEET NO.	TITLE	PLAN DATE OR LAST REVISION
1	INDEX PLAN	JANUARY 10, 2025
2	SOIL EROSION AND SEDIMENTATION CONTROL PLAN 1	JANUARY 10, 2025
3	SOIL EROSION AND SEDIMENTATION CONTROL PLAN 2	JANUARY 10, 2025
4	SOIL EROSION AND SEDIMENTATION CONTROL NOTES	JANUARY 10, 2025
5	SOIL EROSION AND SEDIMENTATION CONTROL DETAILS	JANUARY 10, 2025
6	MAXIMUM DURING CONSTRUCTION TRIBUTARY AREA PLAN	JANUARY 10, 2025

WEB SOIL SURVEY SOIL DESCRIPTION TABLE

SYMBOL	NAME	SLOPE RANGE	CHARACTERISTICS	HYDROLOGIC SOILS GROUP
CIB	CLARKSBURG SILT LOAM	3-8%	MODERATELY WELL DRAINED, MODERATELY LOW TO MODERATELY HIGH PERMEABILITY	C
UgB	URBAN LAND	0-8%	PAVEMENT, BUILDINGS AND OTHER ARTIFICIALLY COVERED AREAS	N/A
UmB	URBAN LAND-DUFFIELD COMPLEX	0-8%	PAVEMENT, BUILDINGS, AND OTHER ARTIFICIALLY COVERED AREAS	B
UoB	URBAN LAND-DUFFIELD COMPLEX	0-8%	PAVEMENT, BUILDINGS AND OTHER ARTIFICIALLY COVERED AREAS	B
WaA	WASHINGTON SILT LOAM	0-3%	WELL DRAINED, MODERATELY HIGH TO HIGH PERMEABILITY	B
WaB	WASHINGTON SILT LOAM	3-8%	WELL DRAINED, MODERATELY HIGH TO HIGH PERMEABILITY	B
WaC	WASHINGTON SILT LOAM	8-15%	WELL DRAINED, MODERATELY HIGH TO HIGH PERMEABILITY	B

NOTES:

THE SOIL TYPES AND LOCATIONS ARE BASED UPON THE U. S. DEPARTMENT OF AGRICULTURE-NATIONAL RESOURCES RESERVATION SERVICE (USDA-NRCS) WEB SOIL SURVEY, AVAILABLE ONLINE AT HTTP://WEBSOILSURVEY.SC.EGOV.USDA.GOV/.

SOIL TYPE USE LIMITATIONS AND RESOLUTIONS

THE SOIL USE LIMITATIONS THAT EXIST FOR THE ABOVE-MENTIONED SOILS AND THEIR RESOLUTIONS ARE AS FOLLOWS:

1. ACCORDING TO THE AFOREMENTIONED SOIL SURVEY, WASHINGTON SILT LOAM HAS FEW LIMITATIONS TO MOST NON-FARM USES. ONE OF THESE LIMITATIONS IS THE POTENTIAL FOR SINKHOLES. THE POTENTIAL FOR THE FORMATIONS OF SINKHOLES WILL BE MINIMIZED THROUGH THE CONSTRUCTION OF A STORMWATER MANAGEMENT SYSTEM. HOWEVER, IN THE EVENT THAT A SINKHOLE DEVELOPS ON THE SITE, SURFACE WATER SHALL BE DIVERTED AWAY FROM THE AREA AND THE SINKHOLE SHALL BE REPAIRED IN ACCORDANCE WITH THE RECOMMENDATIONS OF A PROFESSIONAL ENGINEER OR GEOLOGIST.
2. THE DUFFIELD SERIES IS LIMITED BY SLOW PERMEABILITY AND A SEASONABLY HIGH WATER TABLE. ALSO THESE SOILS EXHIBIT A MODERATE TO SEVERE EROSION HAZARD. A PUMPED WATER FILTER BAG HAS BEEN SPECIFIED TO ADEQUATELY FILTER ANY WATER THAT MAY BE ENCOUNTERED. FURTHER, STRUCTURAL EARTHWORK SHALL ONLY BE DONE WHEN THE SOIL IS AT THE OPTIMUM MOISTURE CONTENT FOR COMPACTION.

1963 SOIL SURVEY SOIL DESCRIPTION TABLE

SYMBOL	NAME	SLOPE RANGE	CHARACTERISTICS	HYDROLOGIC SOILS GROUP
WgA2	WASHINGTON SILT LOAM	0-3%	VERY DEEP, WELL DRAINED, MODERATELY ERODED	B
WgB2	WASHINGTON SILT LOAM	3-8%	VERY DEEP, WELL DRAINED, MODERATE PERMEABILITY, MODERATELY ERODED	B
WgC2	WASHINGTON SILT LOAM	8-15%	VERY DEEP, WELL DRAINED, MODERATE PERMEABILITY, MODERATELY ERODED	B
WgC3	WASHINGTON SILT LOAM	8-15%	SEVERELY ERODED. VERY DEEP, WELL DRAINED. MEDIUM SURFACE ERODIBILITY	B

NOTES:

THE SOIL TYPES AND LOCATIONS ARE BASED UPON THE U. S. DEPARTMENT OF AGRICULTURE SOIL CONSERVATION SERVICE SOIL SURVEY OF LEHIGH COUNTY, PENNSYLVANIA, ISSUED NOVEMBER 1963, AND IS SHOWN FOR GENERAL COMPARISONS ONLY. TO THE CURRENT WEB SOIL SURVEY DATA. NRCS IMPLEMENTED THE ONLINE WEB SOIL SURVEY IN 2005 AS THE NRCS SOIL SCIENCE DIVISION TRANSITIONED FROM ITS TRADITIONAL, STATIC SOIL SURVEY PUBLISHED IN BOUND HARD COPIES, TO A MORE FLUID ONLINE FORMAT THAT ALLOWS NRCS TO CONTINUALLY UPDATE SOIL SURVEY DATA AS NEEDED.

SOIL TYPE USE LIMITATIONS AND RESOLUTIONS

THE SOIL USE LIMITATIONS THAT EXIST FOR THE ABOVE-MENTIONED SOILS AND THEIR RESOLUTIONS ARE AS FOLLOWS:

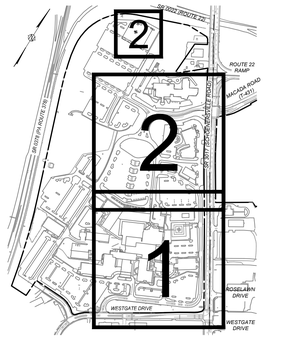
1. ACCORDING TO THE AFOREMENTIONED SOIL SURVEY, WASHINGTON SILT LOAM HAS FEW LIMITATIONS TO MOST NON-FARM USES. ONE OF THESE LIMITATIONS IS THE POTENTIAL FOR SINKHOLES. THE POTENTIAL FOR THE FORMATIONS OF SINKHOLES WILL BE MINIMIZED THROUGH THE CONSTRUCTION OF A STORMWATER MANAGEMENT SYSTEM. HOWEVER, IN THE EVENT THAT A SINKHOLE DEVELOPS ON THE SITE, SURFACE WATER SHALL BE DIVERTED AWAY FROM THE AREA AND THE SINKHOLE SHALL BE REPAIRED IN ACCORDANCE WITH THE RECOMMENDATIONS OF A PROFESSIONAL ENGINEER OR GEOLOGIST.NO HYDRIC SOILS ARE PRESENT WITHIN THE PROJECT LIMITS.

THE PIDCOCK COMPANY

CIVIL ENGINEERING AND LAND PLANNING
ARCHITECTURE
LAND SURVEYING

Oxford Drive at Fish Hatchery Road
2451 Parkwood Drive Allentown, Pennsylvania 18103-9608
Telephone: 610-791-2252
Telefacsimile: 610-791-1256
E-mail: info@pidcockcompany.com

PROFESSIONAL SEAL



NOTES:

1. THIS PLAN HAS BEEN PREPARED IN CONJUNCTION WITH MUNICIPAL REGULATIONS AND ORDINANCES RELATING TO LAND USAGE AND DIMENSIONAL REQUIREMENTS OF ZONING AND RELATED PERMITS. HOWEVER, NOT CONSIDERED ARE PERIPHERAL ISSUES SUCH AS CLARITY OF TITLE, SUBSURFACE CONDITIONS INCLUDING BUT NOT LIMITED TO SOIL AND WATER CONTAMINATION, SINKHOLE ACTIVITY AND HISTORICAL AND ARCHAEOLOGICAL ISSUES, OR OTHER SUCH ISSUES AS MAY AFFECT THE MERCHANTABILITY OF THE LAND. THE PIDCOCK COMPANY MAKES NO REPRESENTATION OR WARRANTY CONCERNING THESE ISSUES WHICH SHOULD BE ADDRESSED BY QUALIFIED PROFESSIONALS ENGAGED IN THE APPROPRIATE FIELDS OF PRACTICE.
2. THESE DOCUMENTS ARE PROVIDED FOR MUNICIPAL REVIEW ONLY AND ARE NOT TO BE UTILIZED FOR ANY OTHER PURPOSE. THE DOCUMENTS ARE NOT ISSUED FOR CONSTRUCTION UNLESS SPECIFICALLY NOTED AS SUCH BELOW.

CONTRACTOR'S OBLIGATION REGARDING COORDINATION OF DOCUMENTS AND FIELD CONDITIONS

THE CONTRACT DOCUMENTS PRESENT THE DESIGN INTENT. IT SHALL BE THE CONTRACTOR'S RESPONSIBILITY TO REVIEW ALL PLANS, SPECIFICATIONS, ADDENDA, CONSTRUCTION SKETCHES AND OTHER CONTRACT DOCUMENTS FOR CONSISTENCY. SIMILARLY, IT SHALL BE THE CONTRACTOR'S RESPONSIBILITY TO REVIEW FIELD CONDITIONS, INCLUDING COORDINATION WITH ALL UTILITIES. THE CONTRACTOR SHALL COMPLETE ANY TEST EXCAVATIONS IN ADVANCE OF ORDERING MATERIALS OR OF CONSTRUCTION IN AN AREA OF UTILITY CROSSINGS OR POTENTIAL INVOLVEMENT. IT SHALL BE THE CONTRACTOR'S RESPONSIBILITY TO BRING ANY INCONSISTENCIES IN THE DOCUMENTS OR ANY APPARENT CONFLICTS TO THE ATTENTION OF THE ENGINEER BEFORE ORDERING MATERIALS AND BEFORE PROCEEDING WITH CONSTRUCTION IN THE AREA SO THAT THE ENGINEER MAY REVIEW THE CONDITIONS AND RECOMMEND ANY ADJUSTMENTS TO THE DOCUMENTS THAT MAY BE NECESSARY, OR TO RECOMMEND RELOCATION OF A UTILITY OR OTHER REMEDIAL WORK THAT MAY BE REQUIRED.

PLAN PREPARER:
BRENT C. TUCKER, P.E.
THE PIDCOCK COMPANY
2451 PARKWOOD DRIVE
ALLENTOWN, PA. 18103
TELEPHONE NO.: 610-791-2252

NOTICE
THIS PLAN IS INTENDED FOR SOIL EROSION AND SEDIMENTATION CONTROL PURPOSES ONLY

6		
5		
4		
3		
2	JANUARY 10, 2025	GENERAL REVISIONS
1	NOVEMBER 22, 2024	REVISED PER LCCD COMMENTS

REVISIONS

SOIL EROSION AND SEDIMENTATION CONTROL PLANS

SCALE: AS NOTED
DATE: SEPTEMBER 27, 2024
CHECKED BY: BCT
DRAWN BY: JGU
CAD FILE: SE INDEX.dwg
PROJECT NUMBER: 22005

Lehigh Valley Health Network
MUHLENBERG

NEW SOUTH WING
EMERGENCY DEPARTMENT EXPANSION
MAJOR AMENDMENT
CITY OF BETHLEHEM
LEHIGH COUNTY, PENNSYLVANIA

INDEX PLAN

FILE NUMBER
S-12396

SHEET NUMBER
1 OF 6

"Not Published; All Rights Reserved by The Pidcock Company."

File Information: S:\LVHN\2022\05\Muhlenberg ED Expansion\Civil\Sheets\E Submission\SE INDEX.dwg Printed: Jan 10, 2025 - 1:12pm

CONTINUED ON SOIL EROSION AND SEDIMENTATION CONTROL PLAN 2

SOIL EROSION AND SEDIMENTATION CONTROL LEGEND

- LIMIT OF DISTURBANCE
- NPDES BOUNDARY
- FILTER FABRIC FENCE
- FILTER SOCK
- FILTER BAG INLET PROTECTION DEVICE
- STONE INLET PROTECTION AND BERM
- STONE AND CONCRETE BLOCK INLET PROTECTION
- ROCK FILTER
- ROCK FILTER BARRIER
- ROCK CONSTRUCTION ENTRANCE WITH WASH RACK
- CONTRACTORS STAGING AREA
- TOPSOIL STOCKPILE AREA
- EROSION CONTROL BLANKET (NAG S75 UNLESS NOTED)
- CONCRETE WASH FACILITY
- SOILS BOUNDARY
- SOIL TYPE (MeA)
- TRIBUTARY AREA BOUNDARY

WEB SOIL SURVEY

SOIL DESCRIPTION TABLE

SYMBOL	NAME	SLOPE RANGE	CHARACTERISTICS	HYDROLOGIC SOILS GROUP
CIB	CLARKSBURG SILT LOAM	3–8%	MODERATELY WELL DRAINED, MODERATELY LOW TO MODERATELY HIGH PERMEABILITY	C
UgB	URBAN LAND	0–8%	PAVEMENT, BUILDINGS AND OTHER ARTIFICIALLY COVERED AREAS	N/A
UmB	URBAN LAND–DUFFIELD COMPLEX	0–8%	PAVEMENT, BUILDINGS, AND OTHER ARTIFICIALLY COVERED AREAS	B
UoB	URBAN LAND–DUFFIELD COMPLEX	0–8%	PAVEMENT, BUILDINGS AND OTHER ARTIFICIALLY COVERED AREAS	B
WoA	WASHINGTON SILT LOAM	0–3%	WELL DRAINED, MODERATELY HIGH TO HIGH PERMEABILITY	B
WoB	WASHINGTON SILT LOAM	3–8%	WELL DRAINED, MODERATELY HIGH TO HIGH PERMEABILITY	B
WoC	WASHINGTON SILT LOAM	8–15%	WELL DRAINED, MODERATELY HIGH TO HIGH PERMEABILITY	B

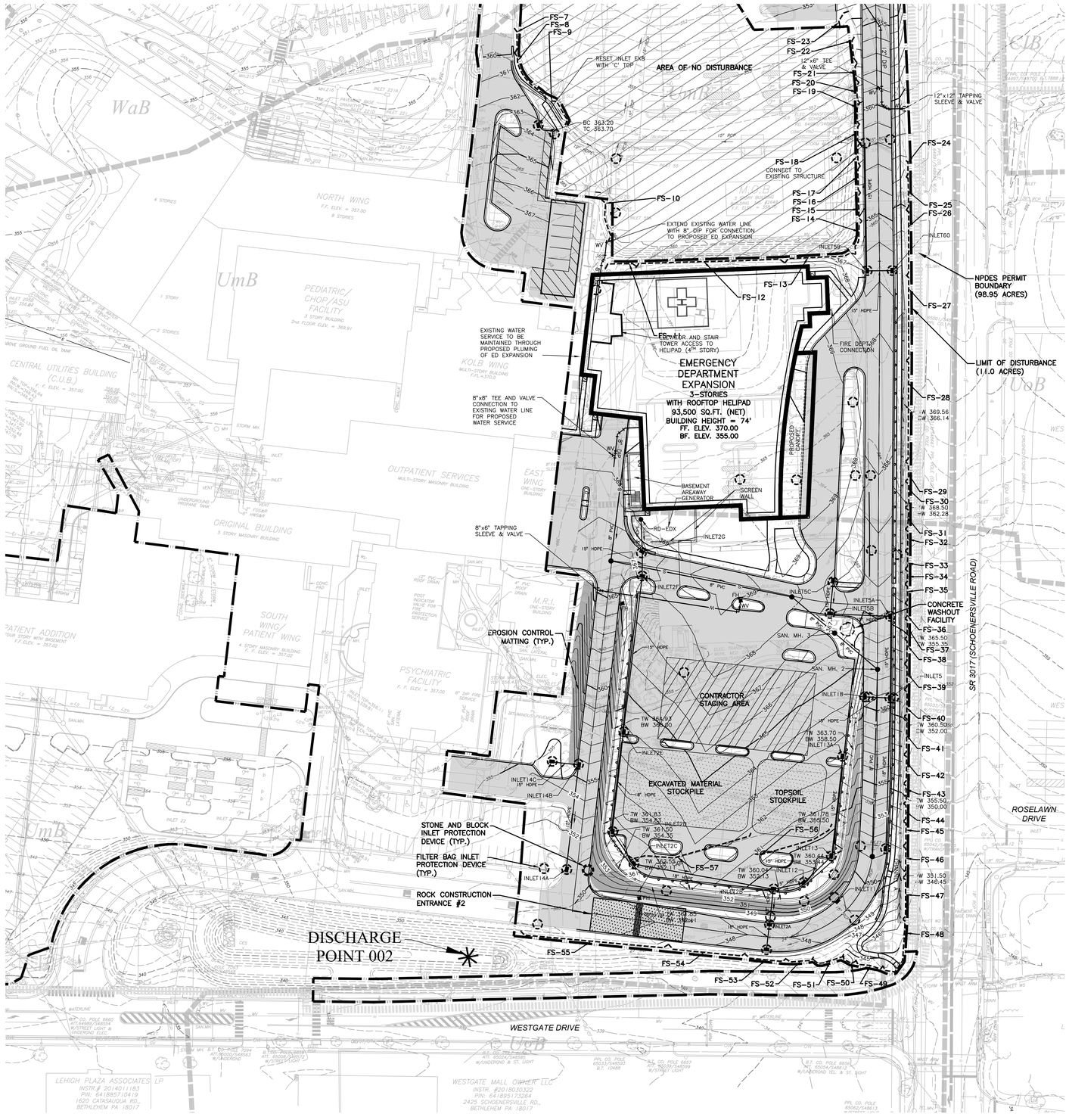
NOTES:

THE SOIL TYPES AND LOCATIONS ARE BASED UPON THE U. S. DEPARTMENT OF AGRICULTURE–NATIONAL RESOURCES CONSERVATION SERVICE (USDA–NRCS) WEB SOIL SURVEY, AVAILABLE ONLINE AT HTTP://WEBSOILSURVEY.SC.EGOV.USDA.GOV/.

SOIL TYPE USE LIMITATIONS AND RESOLUTIONS

THE SOIL USE LIMITATIONS THAT EXIST FOR THE ABOVE–MENTIONED SOILS AND THEIR RESOLUTIONS ARE AS FOLLOWS:

1. ACCORDING TO THE AFOREMENTIONED SOIL SURVEY, WASHINGTON SILT LOAM HAS FEW LIMITATIONS TO MOST NON–FARM USES. ONE OF THESE LIMITATIONS IS THE POTENTIAL FOR SINKHOLES. THE POTENTIAL FOR THE FORMATIONS OF SINKHOLES WILL BE MINIMIZED THROUGH THE CONSTRUCTION OF A STORMWATER MANAGEMENT SYSTEM. HOWEVER, IN THE EVENT THAT A SINKHOLE DEVELOPS ON THE SITE, SURFACE WATER SHALL BE DIVERTED AWAY FROM THE AREA AND THE SINKHOLE SHALL BE REPAIRED IN ACCORDANCE WITH THE RECOMMENDATIONS OF A PROFESSIONAL ENGINEER OR GEOLOGIST.
2. THE DUFFIELD SERIES IS LIMITED BY SLOW PERMEABILITY AND A SEASONABLY HIGH WATER TABLE. ALSO THESE SOILS EXHIBIT A MODERATE TO SEVERE EROSION HAZARD. A PUMPED WATER FILTER BAG HAS BEEN SPECIFIED TO ADEQUATELY FILTER ANY WATER THAT MAY BE ENCOUNTERED. FURTHER, STRUCTURAL EARTHWORK SHALL ONLY BE DONE WHEN THE SOIL IS AT THE OPTIMUM MOISTURE CONTENT FOR COMPACTION.

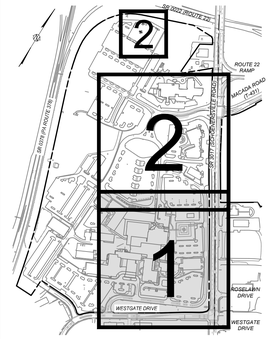


THE PIDCOCK COMPANY

CIVIL ENGINEERING AND LAND PLANNING
ARCHITECTURE
LAND SURVEYING

Oxford Drive at Fish Hatchery Road
2451 Parkwood Drive Allentown, Pennsylvania 18103-9608
Telephone: 610-791-2252
Telefacsimile: 610-791-1256
E-mail: info@pidcockcompany.com

PROFESSIONAL SEAL



NOTES:

1. THIS PLAN HAS BEEN PREPARED IN CONJUNCTION WITH MUNICIPAL REGULATIONS AND ORDINANCES RELATING TO LAND USAGE AND DIMENSIONAL REQUIREMENTS OF ZONING AND RELATED PERMITS. HOWEVER, NOT CONSIDERED ARE PERIPHERAL ISSUES SUCH AS CLARITY OF TITLE, SUBSURFACE CONDITIONS INCLUDING BUT NOT LIMITED TO SOIL AND WATER CONTAMINATION, SINKHOLE ACTIVITY AND HISTORICAL AND ARCHAEOLOGICAL ISSUES, OR OTHER SUCH ISSUES AS MAY AFFECT THE MERCHANTABILITY OF THE LAND. THE PIDCOCK COMPANY MAKES NO REPRESENTATION OR WARRANTY CONCERNING THESE ISSUES WHICH SHOULD BE ADDRESSED BY QUALIFIED PROFESSIONALS ENGAGED IN THE APPROPRIATE FIELDS OF PRACTICE.
2. THESE DOCUMENTS ARE PROVIDED FOR MUNICIPAL REVIEW ONLY AND ARE NOT TO BE UTILIZED FOR ANY OTHER PURPOSE. THE DOCUMENTS ARE NOT ISSUED FOR CONSTRUCTION UNLESS SPECIFICALLY NOTED AS SUCH BELOW.

CONTRACTOR'S OBLIGATION REGARDING COORDINATION OF DOCUMENTS AND FIELD CONDITIONS

THE CONTRACT DOCUMENTS PRESENT THE DESIGN INTENT. IT SHALL BE THE CONTRACTOR'S RESPONSIBILITY TO REVIEW ALL PLANS, SPECIFICATIONS, ADDENDA, CONSTRUCTION SKETCHES AND OTHER CONTRACT DOCUMENTS FOR CONSISTENCY. SIMILARLY, IT SHALL BE THE CONTRACTOR'S RESPONSIBILITY TO REVIEW FIELD CONDITIONS, INCLUDING COORDINATION WITH ALL UTILITIES. THE CONTRACTOR SHALL COMPLETE ANY TEST EXCAVATIONS IN ADVANCE OF ORDERING MATERIALS OR OF CONSTRUCTION IN AN AREA OF UTILITY CROSSINGS OR POTENTIAL INVOLVEMENT. IT SHALL BE THE CONTRACTOR'S RESPONSIBILITY TO BRING ANY INCONSISTENCIES IN THE DOCUMENTS OR ANY APPARENT CONFLICTS TO THE ATTENTION OF THE ENGINEER BEFORE ORDERING MATERIALS AND BEFORE PROCEEDING WITH CONSTRUCTION IN THE AREA SO THAT THE ENGINEER MAY REVIEW THE CONDITIONS AND RECOMMEND ANY ADJUSTMENTS TO THE DOCUMENTS THAT MAY BE NECESSARY, OR TO RECOMMEND RELOCATION OF A UTILITY OR OTHER REMEDIAL WORK THAT MAY BE REQUIRED.

PLAN PREPARER:
BRENT C. TUCKER, P.E.
THE PIDCOCK COMPANY
2451 PARKWOOD DRIVE
ALLENTOWN, PA. 18103
TELEPHONE NO.: 610-791-2252

NOTICE

THIS PLAN IS INTENDED FOR SOIL EROSION AND SEDIMENTATION CONTROL PURPOSES ONLY

6		
5		
4		
3		
2	JANUARY 10, 2025	GENERAL REVISIONS
1	NOVEMBER 22, 2024	REVISED PER LCCD COMMENTS

REVISIONS

SOIL EROSION AND SEDIMENTATION CONTROL PLANS

SCALE: 1"=50'
DATE: SEPTEMBER 27, 2024
CHECKED BY: BCT
DRAWN BY: JGU
CAD FILE: SE PLANS.dwg
PROJECT NUMBER: 22005

Know what's below. Call before you dig.

SEE SHEET 1

GRAPHIC SCALE: 50' 25' 0' 50' 100'

Lehigh Valley Health Network
MUHLENBERG

NEW SOUTH WING
EMERGENCY DEPARTMENT EXPANSION
MAJOR AMENDMENT
CITY OF BETHLEHEM
LEHIGH COUNTY, PENNSYLVANIA

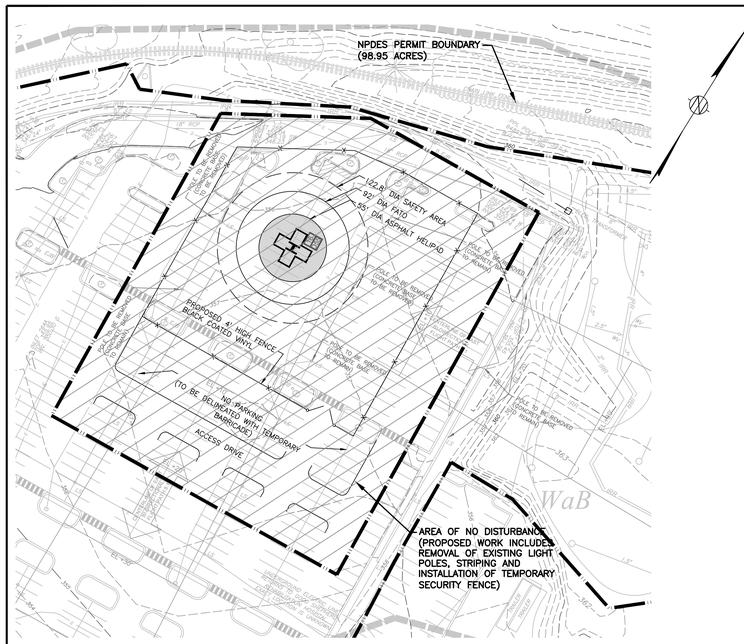
SOIL EROSION AND SEDIMENTATION CONTROL PLAN 1

FILE NUMBER
S-12396

SHEET NUMBER
2 OF 6

"Not Published; All Rights Reserved by The Pidcock Company."

File Information: S:\LVHN\22005\Muhlenberg ED Expansion\Civil Plans\E & S submission\SE PLANS.dwg Printed: Jan 10, 2025 - 1:52pm



TEMPORARY HELIPAD LOCATION

SOIL EROSION AND SEDIMENTATION CONTROL LEGEND

- LIMIT OF DISTURBANCE
- NPDES BOUNDARY
- FILTER FABRIC FENCE
- FILTER SOCK
- FILTER BAG INLET PROTECTION DEVICE
- STONE INLET PROTECTION AND BERM
- STONE AND CONCRETE BLOCK INLET PROTECTION
- ROCK FILTER
- ROCK FILTER BARRIER
- ROCK CONSTRUCTION ENTRANCE WITH WASH RACK
- CONTRACTORS STAGING AREA
- TOPSOIL STOCKPILE AREA
- EROSION CONTROL BLANKET (NAG S75 UNLESS NOTED)
- CONCRETE WASH FACILITY
- SOILS BOUNDARY
- SOIL TYPE (MeA)
- TRIBUTARY AREA BOUNDARY

WEB SOIL SURVEY
SOIL DESCRIPTION TABLE

SYMBOL	NAME	SLOPE RANGE	CHARACTERISTICS	HYDROLOGIC SOILS GROUP
ClB	CLARKSBURG SILT LOAM	3–8%	MODERATELY WELL DRAINED, MODERATELY LOW TO MODERATELY HIGH PERMEABILITY	C
UgB	URBAN LAND	0–8%	PAVEMENT, BUILDINGS AND OTHER ARTIFICIALLY COVERED AREAS	N/A
UmB	URBAN LAND–DUFFIELD COMPLEX	0–8%	PAVEMENT, BUILDINGS, AND OTHER ARTIFICIALLY COVERED AREAS	B
UoB	URBAN LAND–DUFFIELD COMPLEX	0–8%	PAVEMENT, BUILDINGS AND OTHER ARTIFICIALLY COVERED AREAS	B
WoA	WASHINGTON SILT LOAM	0–3%	WELL DRAINED, MODERATELY HIGH TO HIGH PERMEABILITY	B
WoB	WASHINGTON SILT LOAM	3–8%	WELL DRAINED, MODERATELY HIGH TO HIGH PERMEABILITY	B
WoC	WASHINGTON SILT LOAM	8–15%	WELL DRAINED, MODERATELY HIGH TO HIGH PERMEABILITY	B

NOTES:

THE SOIL TYPES AND LOCATIONS ARE BASED UPON THE U. S. DEPARTMENT OF AGRICULTURE–NATIONAL RESOURCES CONSERVATION SERVICE (USDA–NRCS) WEB SOIL SURVEY, AVAILABLE ONLINE AT HTTP://WEBSOILSURVEY.SC.EGOV.USDA.GOV/.

SOIL TYPE USE LIMITATIONS AND RESOLUTIONS

THE SOIL USE LIMITATIONS THAT EXIST FOR THE ABOVE–MENTIONED SOILS AND THEIR RESOLUTIONS ARE AS FOLLOWS:

1. ACCORDING TO THE AFOREMENTIONED SOIL SURVEY, WASHINGTON SILT LOAM HAS FEW LIMITATIONS TO MOST NON–FARM USES. ONE OF THESE LIMITATIONS IS THE POTENTIAL FOR SINKHOLES. THE POTENTIAL FOR THE FORMATIONS OF SINKHOLES WILL BE MINIMIZED THROUGH THE CONSTRUCTION OF A STORMWATER MANAGEMENT SYSTEM. HOWEVER, IN THE EVENT THAT A SINKHOLE DEVELOPS ON THE SITE, SURFACE WATER SHALL BE DIVERTED AWAY FROM THE AREA AND THE SINKHOLE SHALL BE REPAIRED IN ACCORDANCE WITH THE RECOMMENDATIONS OF A PROFESSIONAL ENGINEER OR GEOLOGIST.
2. THE DUFFIELD SERIES IS LIMITED BY SLOW PERMEABILITY AND A SEASONABLY HIGH WATER TABLE. ALSO THESE SOILS EXHIBIT A MODERATE TO SEVERE EROSION HAZARD. A PUMPED WATER FILTER BAG HAS BEEN SPECIFIED TO ADEQUATELY FILTER ANY WATER THAT MAY BE ENCOUNTERED. FURTHER, STRUCTURAL EARTHWORK SHALL ONLY BE DONE WHEN THE SOIL IS AT THE OPTIMUM MOISTURE CONTENT FOR COMPACTION.



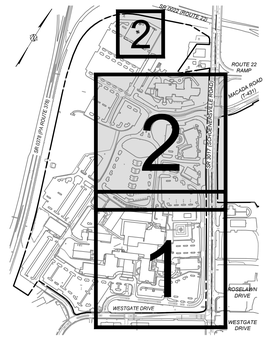
CONTINUED ON SOIL EROSION AND SEDIMENTATION CONTROL PLAN 1

THE PIDCOCK COMPANY

CIVIL ENGINEERING AND LAND PLANNING
ARCHITECTURE
LAND SURVEYING

Oxford Drive at Fish Hatchery Road
2451 Parkwood Drive Allentown, Pennsylvania 18103-9608
Telephone: 610-791-2252
Telefacsimile: 610-791-1256
E-mail: info@pidcockcompany.com

PROFESSIONAL SEAL



NOTES:

1. THIS PLAN HAS BEEN PREPARED IN CONJUNCTION WITH MUNICIPAL REGULATIONS AND ORDINANCES RELATING TO LAND USAGE AND DIMENSIONAL REQUIREMENTS OF ZONING AND RELATED PERMITS. HOWEVER, NOT CONSIDERED ARE PERIPHERAL ISSUES SUCH AS CLARITY OF TITLE, SUBSURFACE CONDITIONS INCLUDING BUT NOT LIMITED TO SOIL AND WATER CONTAMINATION, SINKHOLE ACTIVITY AND HISTORICAL AND ARCHAEOLOGICAL ISSUES, OR OTHER SUCH ISSUES AS MAY AFFECT THE MERCHANTABILITY OF THE LAND. THE PIDCOCK COMPANY MAKES NO REPRESENTATION OR WARRANTY CONCERNING THESE ISSUES WHICH SHOULD BE ADDRESSED BY QUALIFIED PROFESSIONALS ENGAGED IN THE APPROPRIATE FIELDS OF PRACTICE.
2. THESE DOCUMENTS ARE PROVIDED FOR MUNICIPAL REVIEW ONLY AND ARE NOT TO BE UTILIZED FOR ANY OTHER PURPOSE. THE DOCUMENTS ARE NOT ISSUED FOR CONSTRUCTION UNLESS SPECIFICALLY NOTED AS SUCH BELOW.

CONTRACTOR'S OBLIGATION REGARDING COORDINATION OF DOCUMENTS AND FIELD CONDITIONS

THE CONTRACT DOCUMENTS PRESENT THE DESIGN INTENT. IT SHALL BE THE CONTRACTOR'S RESPONSIBILITY TO REVIEW ALL PLANS, SPECIFICATIONS, ADDENDA, CONSTRUCTION SKETCHES AND OTHER CONTRACT DOCUMENTS FOR CONSISTENCY. SIMILARLY, IT SHALL BE THE CONTRACTOR'S RESPONSIBILITY TO REVIEW FIELD CONDITIONS, INCLUDING COORDINATION WITH ALL UTILITIES. THE CONTRACTOR SHALL COMPLETE ANY TEST EXCAVATIONS IN ADVANCE OF ORDERING MATERIALS OR OF CONSTRUCTION IN AN AREA OF UTILITY CROSSINGS OR POTENTIAL INVOLVEMENT. IT SHALL BE THE CONTRACTOR'S RESPONSIBILITY TO BRING ANY INCONSISTENCIES IN THE DOCUMENTS OR ANY APPARENT CONFLICTS TO THE ATTENTION OF THE ENGINEER BEFORE ORDERING MATERIALS AND BEFORE PROCEEDING WITH CONSTRUCTION IN THE AREA SO THAT THE ENGINEER MAY REVIEW THE CONDITIONS AND RECOMMEND ANY ADJUSTMENTS TO THE DOCUMENTS THAT MAY BE NECESSARY, OR TO RECOMMEND RELOCATION OF A UTILITY OR OTHER REMEDIAL WORK THAT MAY BE REQUIRED.

PLAN PREPARER:
BRENT C. TUCKER, P.E.
THE PIDCOCK COMPANY
2451 PARKWOOD DRIVE
ALLENTOWN, PA. 18103
TELEPHONE NO.: 610-791-2252

NOTICE

THIS PLAN IS INTENDED FOR SOIL EROSION AND SEDIMENTATION CONTROL PURPOSES ONLY

6		
5		
4		
3		
2	JANUARY 10, 2025	GENERAL REVISIONS
1	NOVEMBER 22, 2024	REVISED PER LCCD COMMENTS

REVISIONS

SOIL EROSION AND SEDIMENTATION CONTROL PLANS

SCALE: 1"=50'
DATE: SEPTEMBER 27, 2024
CHECKED BY: BCT
DRAWN BY: JGU
CAD FILE: SE PLANS.dwg
PROJECT NUMBER: 22005

811 Know what's below. Call before you dig.

SEE SHEET 1

GRAPHIC SCALE: 50' 25' 0' 50' 100'

Lehigh Valley Health Network
MUHLENBERG

NEW SOUTH WING
EMERGENCY DEPARTMENT
EXPANSION
MAJOR AMENDMENT

CITY OF BETHLEHEM
LEHIGH COUNTY, PENNSYLVANIA

SOIL EROSION AND SEDIMENTATION CONTROL PLAN 2

FILE NUMBER
S-12396

SHEET NUMBER
3 OF 6

"Not Published; All Rights Reserved by The Pidcock Company."

Plot Information: E:\LHVN\2022\03 Muhlenberg ED Expansion\Civil\Plans\E & S\Sheets\SP1 & SP2.dwg Printed: Jan 10, 2025 - 1:52pm

STANDARD EROSION AND SEDIMENT CONTROL PLAN NOTES

1. ALL EARTH DISTURBANCES, INCLUDING CLEARING AND GRUBBING AS WELL AS CUTS AND FILLS SHALL BE DONE IN ACCORDANCE WITH THE APPROVED E&S PLAN. A COPY OF THE APPROVED DRAWINGS (STAMPED, SIGNED AND DATED BY THE REVIEWING AGENCY) MUST BE AVAILABLE AT THE PROJECT SITE AT ALL TIMES. THE REVIEWING AGENCY SHALL BE NOTIFIED OF ANY CHANGES TO THE APPROVED PLAN PRIOR TO IMPLEMENTATION OF THOSE CHANGES. THE REVIEWING AGENCY MAY REQUIRE A WRITTEN SUBMITTAL OF THOSE CHANGES FOR REVIEW AND APPROVAL AT ITS DISCRETION.
2. AT LEAST 7 DAYS PRIOR TO STARTING ANY EARTH DISTURBANCE ACTIVITIES, INCLUDING CLEARING AND GRUBBING, THE OWNER AND/OR OPERATOR SHALL INVITE ALL CONTRACTORS, THE LANDOWNER, APPROPRIATE MUNICIPAL OFFICIALS, THE E&S PLAN PREPARER, THE PCSM PLAN PREPARER, THE LICENSED PROFESSIONAL RESPONSIBLE FOR OVERSIGHT OF CRITICAL STAGES OF IMPLEMENTATION OF THE PCSM PLAN, AND A REPRESENTATIVE FROM THE LOCAL CONSERVATION DISTRICT TO AN ON-SITE PRECONSTRUCTION MEETING.
3. AT LEAST 3 DAYS PRIOR TO STARTING ANY EARTH DISTURBANCE ACTIVITIES, OR EXPANDING INTO AN AREA PREVIOUSLY UNMARKED, THE PENNSYLVANIA ONE CALL SYSTEM INC. SHALL BE NOTIFIED AT 1-800-242-1776 FOR THE LOCATION OF EXISTING UNDERGROUND UTILITIES.
4. ALL EARTH DISTURBANCE ACTIVITIES SHALL PROCEED IN ACCORDANCE WITH THE SEQUENCE PROVIDED ON THE PLAN DRAWINGS. DEVIATION FROM THAT SEQUENCE MUST BE APPROVED IN WRITING FROM THE LOCAL CONSERVATION DISTRICT OR BY THE DEPARTMENT PRIOR TO IMPLEMENTATION.
5. AREAS TO BE FILLED ARE TO BE CLEARED, GRUBBED, AND STRIPPED OF TOPSOIL TO REMOVE TREES, VEGETATION, ROOTS AND OTHER OBJECTIONABLE MATERIAL.
6. CLEARING, GRUBBING, AND TOPSOIL STRIPPING SHALL BE LIMITED TO THOSE AREAS DESCRIBED IN EACH STAGE OF THE CONSTRUCTION SEQUENCE. GENERAL SITE CLEARING, GRUBBING AND TOPSOIL STRIPPING MAY NOT COMMENCE IN ANY STAGE OR PHASE OF THE PROJECT UNTIL THE E&S BMPS SPECIFIED BY THE BMP SEQUENCE FOR THAT STAGE OR PHASE HAVE BEEN INSTALLED AND ARE FUNCTIONING AS DESCRIBED IN THIS E&S PLAN.
7. AT NO TIME SHALL CONSTRUCTION VEHICLES BE ALLOWED TO ENTER AREAS OUTSIDE THE LIMIT OF DISTURBANCE BOUNDARIES SHOWN ON THE PLAN MAPS. THESE AREAS MUST BE CLEARLY MARKED AND FENCED OFF BEFORE CLEARING AND GRUBBING OPERATIONS BEGIN.
8. TOPSOIL REQUIRED FOR THE ESTABLISHMENT OF VEGETATION SHALL BE STOCKPILED AT THE LOCATION(S) SHOWN ON THE PLAN MAP(S) IN THE AMOUNT NECESSARY TO COMPLETE THE FINISH GRADING OF ALL EXPOSED AREAS THAT ARE TO BE STABILIZED BY VEGETATION. EACH STOCKPILE SHALL BE PROTECTED IN THE MANNER SHOWN ON THE PLAN DRAWINGS. STOCKPILE HEIGHTS SHALL NOT EXCEED 35 FEET. STOCKPILE SLOPES SHALL BE 2H:1V OR FLATTER.
9. IMMEDIATELY UPON DISCOVERING UNFORESEEN CIRCUMSTANCES POSING THE POTENTIAL FOR ACCELERATED EROSION AND/OR SEDIMENT POLLUTION, THE OPERATOR SHALL IMPLEMENT APPROPRIATE BEST MANAGEMENT PRACTICES (BMPS) TO MINIMIZE THE POTENTIAL FOR EROSION AND SEDIMENT POLLUTION AND NOTIFY THE LOCAL CONSERVATION DISTRICT AND/OR THE REGIONAL OFFICE OF THE DEPARTMENT.
10. ALL BUILDING MATERIALS AND WASTES SHALL BE REMOVED FROM THE SITE AND RECYCLED OR DISPOSED OF IN ACCORDANCE WITH THE DEPARTMENT'S SOLID WASTE MANAGEMENT REGULATIONS AT 25 PA. CODE 260.1 ET SEQ., 271.1, AND 287.1 ET. SEQ. NO BUILDING MATERIALS OR WASTES OR UNUSED BUILDING MATERIALS SHALL BE BURNED, BURIED, DUMPED, OR DISCHARGED AT THIS SITE.
11. ALL OFF-SITE WASTE AND BORROW AREAS MUST HAVE AN E&S PLAN APPROVED BY THE LOCAL CONSERVATION DISTRICT OR THE DEPARTMENT FULLY IMPLEMENTED PRIOR TO BEING ACTIVATED.
12. THE CONTRACTOR IS RESPONSIBLE FOR ENSURING THAT ANY MATERIAL BROUGHT ON SITE IS CLEAN FILL. FORM FP-001 MUST BE RETAINED BY THE PROPERTY OWNER FOR ANY FILL MATERIAL AFFECTED BY A SPILL OR RELEASE OF A REGULATED SUBSTANCE BUT QUALIFYING AS CLEAN FILL DUE TO ANALYTICAL TESTING.
13. ALL PUMPING OF WATER FROM ANY WORK AREA SHALL BE DONE ACCORDING TO THE PROCEDURE DESCRIBED IN THIS PLAN, OVER UNDISTURBED VEGETATED AREAS. ALL PUMPING OF SEDIMENT LADEN WATER SHALL BE THROUGH A SEDIMENT CONTROL BMP, SUCH AS A PUMPED WATER FILTER BAG DISCHARGING OVER NON-DISTURBED AREAS.
14. VEHICLES AND EQUIPMENT MAY NEITHER ENTER DIRECTLY NOR EXIT DIRECTLY FROM THE SITE ONTO AMERICAN PARKWAY. VEHICLES AND EQUIPMENT MAY ONLY ENTER AND EXIT THE CONSTRUCTION SITE VIA A STABILIZED ROCK CONSTRUCTION ENTRANCE.
15. UNTIL THE SITE IS STABILIZED, ALL EROSION AND SEDIMENT BMPS SHALL BE MAINTAINED PROPERLY. MAINTENANCE SHALL INCLUDE INSPECTIONS OF ALL EROSION AND SEDIMENT BMPS AFTER EACH RUNOFF EVENT AND ON A WEEKLY BASIS. THE OPERATOR WILL MAINTAIN AND MAKE AVAILABLE TO LEHIGH COUNTY CONSERVATION DISTRICT COMPLETE, WRITTEN INSPECTION LOGS OF ALL THOSE INSPECTIONS. ALL PREVENTATIVE AND REMEDIAL MAINTENANCE WORK, INCLUDING CLEAN OUT, REPAIR, REPLACEMENT, REGRADING, RESEEDING, REMULCHING AND RENETTING MUST BE PERFORMED IMMEDIATELY. IF THE E&S BMPS FAIL TO PERFORM AS EXPECTED, REPLACEMENT BMPS, OR MODIFICATIONS OF THOSE INSTALLED WILL BE REQUIRED.
16. A LOG SHOWING DATES THAT E&S BMPS WERE INSPECTED AS WELL AS ANY DEFICIENCIES FOUND AND THE DATE THEY WERE CORRECTED SHALL BE MAINTAINED ON THE SITE AND BE MADE AVAILABLE TO REGULATORY AGENCY OFFICIALS AT THE TIME OF INSPECTION.
17. SEDIMENT TRACKED ONTO ANY PUBLIC ROADWAY OR SIDEWALK SHALL BE RETURNED TO THE CONSTRUCTION SITE BY THE END OF EACH WORK DAY AND DISPOSED IN THE MANNER DESCRIBED IN THIS PLAN. IN NO CASE SHALL THE SEDIMENT BE WASHED, SHOVELED, OR SWEPT INTO ANY ROADSIDE DITCH, STORM SEWER, OR SURFACE WATER.
18. ALL SEDIMENT REMOVED FROM BMPS SHALL BE DISPOSED OF IN THE MANNER DESCRIBED ON THE PLAN DRAWINGS. SEDIMENT REMOVED FROM BMPS SHALL BE DISPOSED OF IN LANDSCAPED AREAS OUTSIDE OF STEEP SLOPES, WETLANDS, FLOODPLAINS OR DRAINAGE SWALES AND IMMEDIATELY STABILIZED, OR PLACED IN TOPSOIL STOCKPILES.
19. AREAS WHICH ARE TO BE TOPSOILED SHALL BE SCARIFIED TO A MINIMUM DEPTH OF 3 TO 5 INCHES – 6 TO 12 INCHES ON COMPACTED SOILS – PRIOR TO PLACEMENT OF TOPSOIL. AREAS TO BE VEGETATED SHALL HAVE A MINIMUM 4 INCHES OF TOPSOIL IN PLACE PRIOR TO SEEDING AND MULCHING. FILL OUTSLOPES SHALL HAVE A MINIMUM OF 2 INCHES OF TOPSOIL.
20. ALL FILLS SHALL BE COMPACTED AS REQUIRED TO REDUCE EROSION, SLIPPAGE, SETTLEMENT, SUBSIDENCE OR OTHER RELATED PROBLEMS. FILL INTENDED TO SUPPORT BUILDINGS, STRUCTURES AND CONDUITS, ETC. SHALL BE COMPACTED IN ACCORDANCE WITH LOCAL REQUIREMENTS OR CODES.
21. ALL EARTHEN FILLS SHALL BE PLACED IN COMPACTED LAYERS NOT TO EXCEED 9 INCHES IN THICKNESS.
22. FILL MATERIALS SHALL BE FREE OF FROZEN PARTICLES, BRUSH, ROOTS, SOD, OR OTHER FOREIGN OR OBJECTIONABLE MATERIALS THAT WOULD INTERFERE WITH OR PREVENT CONSTRUCTION OF SATISFACTORY FILLS.
23. FROZEN MATERIALS OR SOFT, MUCKY, OR HIGHLY COMPRESSIBLE MATERIALS SHALL NOT BE INCORPORATED INTO FILLS.
24. FILL SHALL NOT BE PLACED ON SATURATED OR FROZEN SURFACES.
25. SEEPS OR SPRINGS ENCOUNTERED DURING CONSTRUCTION SHALL BE HANDLED IN ACCORDANCE WITH THE STANDARD AND SPECIFICATION FOR SUBSURFACE DRAIN OR OTHER APPROVED METHOD.
26. ALL GRADED AREAS SHALL BE PERMANENTLY STABILIZED IMMEDIATELY UPON REACHING FINISHED GRADE. CUT SLOPES IN COMPETENT BEDROCK AND ROCK FILLS NEED NOT BE VEGETATED. SEEDED AREAS WITHIN 50 FEET OF A SURFACE WATER, OR AS OTHERWISE SHOWN ON THE PLAN DRAWINGS, SHALL BE BLANKETED ACCORDING TO THE STANDARDS OF THIS PLAN.
27. IMMEDIATELY AFTER EARTH DISTURBANCE ACTIVITIES CEASE IN ANY AREA OR SUBAREA OF THE PROJECT, THE OPERATOR SHALL STABILIZE ALL DISTURBED AREAS. DURING NON-GERMINATING MONTHS, MULCH OR OTHER PROTECTIVE BLANKETING SHALL BE APPLIED AS DESCRIBED IN THE PLAN. AREAS NOT AT FINISHED GRADE, WHICH WILL BE REACTIVATED WITHIN 1 YEAR, MAY BE STABILIZED IN ACCORDANCE WITH THE TEMPORARY STABILIZATION SPECIFICATIONS. THOSE AREAS WHICH WILL NOT BE REACTIVATED WITHIN 1 YEAR SHALL BE STABILIZED IN ACCORDANCE WITH THE PERMANENT STABILIZATION SPECIFICATIONS.
28. PERMANENT STABILIZATION IS DEFINED AS A MINIMUM UNIFORM, PERENNIAL 70% VEGETATIVE COVER OR OTHER PERMANENT NON-VEGETATIVE COVER WITH A DENSITY SUFFICIENT TO RESIST ACCELERATED EROSION. CUT AND FILL SLOPES SHALL BE CAPABLE OF RESISTING FAILURE DUE TO SLUMPING, SLIDING, OR MOTHER FORMS OF MOVEMENTS.
29. EROSION AND SEDIMENT BMPS MUST BE CONSTRUCTED, STABILIZED, AND FUNCTIONAL BEFORE SITE DISTURBANCE BEGINS WITHIN THE TRIBUTARY AREAS OF THOSE BMPS. E&S BMPS SHALL REMAIN FUNCTIONAL AS SUCH UNTIL ALL AREAS TRIBUTARY TO THEM ARE PERMANENTLY STABILIZED OR UNTIL THEY ARE REPLACED BY ANOTHER BMP APPROVED BY THE LOCAL CONSERVATION DISTRICT OR THE DEPARTMENT.
30. UPON COMPLETION OF ALL EARTH DISTURBANCE ACTIVITIES AND PERMANENT STABILIZATION OF ALL DISTURBED AREAS, THE OWNER AND/OR OPERATOR SHALL CONTACT THE LOCAL CONSERVATION DISTRICT FOR AN INSPECTION PRIOR TO REMOVAL/CONVERSION OF THE E&S BMPS.
31. AFTER FINAL SITE STABILIZATION HAS BEEN ACHIEVED, TEMPORARY EROSION AND SEDIMENT BMPS MUST BE REMOVED OR CONVERTED TO PERMANENT POST CONSTRUCTION STORMWATER MANAGEMENT BMPS. AREAS DISTURBED DURING REMOVAL OR CONVERSION OF THE BMPS SHALL BE STABILIZED IMMEDIATELY. IN ORDER TO ENSURE RAPID REVEGETATION OF DISTURBED AREAS, SUCH REMOVAL/CONVERSIONS ARE TO BE DONE ONLY DURING THE GERMINATING SEASON.
32. UPON COMPLETION OF ALL EARTH DISTURBANCE ACTIVITIES AND PERMANENT STABILIZATION OF ALL DISTURBED AREAS, THE OWNER AND/OR OPERATOR SHALL CONTACT THE LOCAL CONSERVATION DISTRICT TO SCHEDULE A FINAL INSPECTION.
33. FAILURE TO CORRECTLY INSTALL E&S BMPS, FAILURE TO PREVENT SEDIMENT-LADEN RUNOFF FROM LEAVING THE CONSTRUCTION SITE OR FAILURE TO TAKE IMMEDIATE CORRECTIVE ACTION TO RESOLVE FAILURE OF E&S BMPS MAY RESULT IN ADMINISTRATIVE, CIVIL, AND/OR CRIMINAL PENALTIES BEING INSTITUTED BY THE DEPARTMENT AS DEFINED IN SECTION 602 OF THE CLEAN STREAMS LAW. THE CLEAN STREAMS LAW PROVIDES FOR UP TO $10,000 PER DAY IN CIVIL PENALTIES, UP TO $10,000 IN SUMMARY CRIMINAL PENALTIES, AND UP TO $25,000 IN MISDEMEANOR CRIMINAL PENALTIES FOR EACH VIOLATION.
34. IN THE EVENT OF SINKHOLE DISCOVERY A PROFESSIONAL GEOLOGIST OR ENGINEER WILL BE CONTACTED CONCERNING MITIGATION. ADDITIONALLY, THE LEHIGH COUNTY CONSERVATION DISTRICT WILL BE MADE AWARE OF THE SINKHOLE DISCOVERY IMMEDIATELY.
35. THE OPERATOR SHALL ASSURE THAT THE APPROVED EROSION AND SEDIMENT CONTROL PLAN IS PROPERLY AND COMPLETELY IMPLEMENTED.
36. THE CONTRACTOR IS ADVISED TO BECOME THOROUGHLY FAMILIAR WITH THE PROVISIONS OF THE APPENDIX 64, EROSION CONTROL RULES AND REGULATIONS, TITLE 25, PART I, DEPARTMENT OF ENVIRONMENTAL PROTECTION, SUBPART C, PROTECTION OF NATURAL RESOURCES, ARTICLE III, WATER RESOURCES, CHAPTER 102, EROSION CONTROL.
37. THE E&S CONTROL PLAN MAPPING MUST DISPLAY A PA ONE CALL SYSTEM INCORPORATED SYMBOL INCLUDING THE SITE IDENTIFICATION NUMBER. (THIS IS A NUMBERED SYMBOL NOT A NOTE.)
38. AT STREAM CROSSINGS, 50' BUFFER AREAS SHOULD BE MAINTAINED. ON BUFFERS, CLEARING, SOD DISTURBANCES, EXCAVATION, AND EQUIPMENT TRAFFIC SHOULD BE MINIMIZED. ACTIVITIES SUCH AS STACKING LOGS, BURNING CLEARED BRUSH, DISCHARGING RAINWATER FROM TRENCHES, WELDING PIPE SECTIONS, REFUELING AND MAINTAINING EQUIPMENT SHOULD BE ACCOMPLISHED OUTSIDE OF BUFFERS.
39. ALL WETLANDS MUST BE DELINEATED AND PROTECTED WITH ORANGE SAFETY FENCE PRIOR TO ANY EARTHMOVING ACTIVITY.
40. STRAW MULCH SHALL BE APPLIED IN LONG STRANDS, NOT CHOPPED OR FINELY BROKEN
41. CONCRETE WASH WATER SHALL BE HANDLED IN THE MANNER DESCRIBED ON THE PLAN DRAWINGS. IN NO CASE SHALL IT BE ALLOWED TO ENTER ANY SURFACE WATERS OR GROUNDWATER SYSTEMS.
42. ALL CHANNELS SHALL BE KEPT FREE OF OBSTRUCTIONS INCLUDING BUT NOT LIMITED TO FILL, ROCKS, LEAVES, WOODY DEBRIS, ACCUMULATED SEDIMENT, EXCESS VEGETATION, AND CONSTRUCTION MATERIAL/WASTES.
43. UNDERGROUND UTILITIES CUTTING THROUGH ANY ACTIVE CHANNEL SHALL BE IMMEDIATELY BACKFILLED AND THE CHANNEL RESTORED TO ITS ORIGINAL CROSS-SECTION AND PROTECTIVE LINING. ANY BASE FLOW WITHIN THE CHANNEL SHALL BE CONVEYED PAST THE WORK AREA IN THE MANNER DESCRIBED IN THIS PLAN UNTIL SUCH RESTORATION IS COMPLETE.
44. CHANNELS HAVING RIPRAP, RENO MATTRESS, OR GABION LININGS MUST BE SUFFICIENTLY OVER-EXCAVATED SO THAT THE DESIGN DIMENSIONS WILL BE PROVIDED AFTER PLACEMENT OF THE PROTECTIVE LINING.
45. SEDIMENT BASINS AND/OR TRAPS SHALL BE KEPT FREE OF ALL CONSTRUCTION WASTE, WASH WATER, AND OTHER DEBRIS HAVING POTENTIAL TO CLOG THE BASIN/TRAP OUTLET STRUCTURES AND/OR POLLUTE THE SURFACE WATERS.
46. SEDIMENT BASINS SHALL BE PROTECTED FROM UNAUTHORIZED ACTS BY THIRD PARTIES.
47. BAFFLES MUST BE INSTALLED TO ALLOW BASIN MAINTENANCE AND CLEAN OUT.
48. ANY DAMAGE THAT OCCURS IN WHOLE OR IN PART AS A RESULT OF BASIN OR TRAP DISCHARGE SHALL BE IMMEDIATELY REPAIRED BY THE PERMITTEE IN A PERMANENT MANNER SATISFACTORY TO THE MUNICIPALITY, LOCAL CONSERVATION DISTRICT, AND THE OWNER OF THE DAMAGED PROPERTY.
49. UPON REQUEST, THE APPLICANT OR HIS CONTRACTOR SHALL PROVIDE AN AS-BUILT (RECORD DRAWING) FOR ANY SEDIMENT BASIN OR TRAP TO THE MUNICIPAL INSPECTOR, LOCAL CONSERVATION DISTRICT OR THE DEPARTMENT.
50. EROSION CONTROL BLANKETING SHALL BE INSTALLED ON ALL SLOPES 3H:1V OR STEEPER WITHIN 50 FEET OF A SURFACE WATER AND ON ALL OTHER DISTURBED AREAS SPECIFIED ON THE PLAN MAPS AND/OR DETAIL SHEETS.
51. FILL MATERIAL FOR EMBANKMENTS SHALL BE FREE OF ROOTS, OR OTHER WOODY VEGETATION, ORGANIC MATERIAL, LARGE STONES, AND OTHER OBJECTIONABLE MATERIALS.

LAST UPDATED 11/1/12

GENERAL NOTES AND RECYCLING

1. CONTRACTOR SHALL VERIFY EXISTING CONDITIONS PRIOR TO START OF CONSTRUCTION.
2. SOIL EROSION CONTROL FACILITIES MUST BE PROTECTED FROM UNAUTHORIZED ACTS OF THIRD PARTIES.
3. FILTER FABRIC FENCING MUST BE INSTALLED PARALLEL TO EXISTING CONTOURS. ENDS OF FENCING MUST BE EXTENDED TEN FEET, TRAVELING UPSLOPE AT 45 DEGREES TO THE ALIGNMENT OF THE MAIN FENCING SECTIONS.
4. FILTER FABRIC FENCE, WHICH HAS BEEN UNDERMINED OR TOPPED, MUST BE REPLACED WITH ROCK FILTER OUTLETS IMMEDIATELY.
5. STOCKPILES SHALL BE GRADED TO PROVIDE POSITIVE RUNOFF AWAY FROM THE STOCKPILE AND SHALL NOT TRAP WATER. ALL STOCKPILES SHALL BE STABILIZED IN ACCORDANCE WITH THE TEMPORARY SEEDING SCHEDULE.
6. EROSION CONTROL BLANKET, WHICH HAS BEEN ERODED, MUST BE REPLACED IMMEDIATELY OR STABILIZED WITH RIPRAP.
7. INLET "HANDLE-HOLES" SHALL BE SEALED IMMEDIATELY FOLLOWING INSTALLATION OF THE INLETS.
8. STORMWATER INLETS WITH INLET PROTECTION MUST BE PROTECTED UNTIL THE TRIBUTARY AREAS ARE STABILIZED.
9. USE OF CONSTRUCTION/DEMOLITION WASTE AS FILL MATERIAL IS PROHIBITED.
10. HYDROSEEDING MAY NOT BE APPLIED BETWEEN NOVEMBER 15 AND APRIL 15.
11. IF ANY SINKHOLES ARE ENCOUNTERED DURING CONSTRUCTION, THE LEHIGH COUNTY CONSERVATION DISTRICT SHALL BE NOTIFIED IMMEDIATELY. THE CONTRACTOR SHALL PREVENT ANY WATER FROM ENTERING THE SINKHOLE AND SHALL IMMEDIATELY REPAIR THE SINKHOLE IN ACCORDANCE WITH THE RECOMMENDATIONS OF A PROFESSIONAL ENGINEER OR GEOLOGIST.
12. ALL TOPSOIL STRIPPED FROM CONSTRUCTION AREAS SHALL BE STOCKPILED AS SHOWN ON THE PLAN. EXCESS TOPSOIL SHALL BE REMOVED FROM THE CONSTRUCTION SITE.
13. ALL CONSTRUCTION WASTE, INCLUDING EXCESS PAVEMENT MATERIAL, DEMOLITION MATERIAL WASTE, UNUSED UTILITIES BEING REMOVED, UNSUITABLE MATERIALS, ETC. MUST BE LEGALLY DISPOSED OF OFF-SITE BY THE CONTRACTOR. REFER TO STANDARD EROSION AND SEDIMENT CONTROL PLAN NOTES FOR RECYCLING AND DISPOSAL REQUIREMENTS.
14. IF FILL MATERIAL IS TO BE IMPORTED FROM AN OFF-SITE LOCATION, IT IS THE RESPONSIBILITY OF THE OPERATOR TO PERFORM ENVIRONMENTAL DUE DILIGENCE TO CERTIFY THE MATERIAL AS CLEAN FILL PRIOR TO PLACING ON-SITE. IF FILL WILL BE IMPORTED OR EXPORTED, PADEP FORM FP-001 (PADEP DOCUMENT #258-2182-773) MUST BE COMPLETED BY THE CONTRACTOR AND PROVIDED TO THE OWNER FOR ALL MATERIAL. IF FILL IS IMPORTED FROM MULTIPLE SOURCES, A SEPARATE CERTIFICATION FORM IS REQUIRED FOR EACH SOURCE. THE DEFINITIONS OF THE ABOVE-MENTIONED TERMS ARE AS FOLLOWS:
    A) CLEAN FILL – UNCONTAMINATED, NON-WATER SOLUBLE, NON-DECOMPOSABLE, INERT, SOLID MATERIAL. THE TERM INCLUDES SOIL, ROCK, STONE, DREDGED MATERIAL, USED ASPHALT, AND BRICK, BLOCK OR CONCRETE FROM CONSTRUCTION AND DEMOLITION ACTIVITIES THAT IS SEPARATED FROM OTHER WASTE AND IS RECOGNIZABLE AS SUCH. THE TERM DOES NOT INCLUDE MATERIALS PLACED IN OR ON THE WATERS OF THE COMMONWEALTH UNLESS OTHERWISE AUTHORIZED. (THE TERM "USED ASPHALT" DOES NOT INCLUDE MILLED ASPHALT OR ASPHALT THAT HAS BEEN PROCESSED FOR RE-USE.)
    B) ENVIRONMENTAL DUE DILIGENCE – INVESTIGATIVE TECHNIQUES, INCLUDING, BUT NOT LIMITED TO, VISUAL PROPERTY INSPECTIONS, ELECTRONIC DATA BASE SEARCHES, REVIEW OF PROPERTY OWNERSHIP, REVIEW OF PROPERTY USE HISTORY, SANBORN MAPS, ENVIRONMENTAL QUESTIONNAIRES, TRANSACTION SCREENS, ANALYTICAL TESTING, ENVIRONMENTAL ASSESSMENTS OR AUDITS. ANALYTICAL TESTING IS NOT A REQUIRED PART OF DUE DILIGENCE UNLESS VISUAL INSPECTION AND/OR REVIEW OF THE PAST LAND USE OF THE PROPERTY INDICATES THAT THE FILL MAY HAVE BEEN SUBJECTED TO A SPILL OR RELEASE OF A REGULATED SUBSTANCE. IF THE FILL MAY HAVE BEEN AFFECTED BY A SPILL OR RELEASE OF A REGULATED SUBSTANCE, IT MUST BE TESTED TO DETERMINE IF IT QUALIFIES AS CLEAN FILL. TESTING SHOULD BE PERFORMED IN ACCORDANCE WITH APPENDIX A OF THE DEPARTMENT'S POLICY "MANAGEMENT OF FILL".
15. THE PLANS HAVE BEEN DESIGNED IN ACCORDANCE WITH THE PENNSYLVANIA DEPARTMENT OF ENVIRONMENTAL PROTECTION "EROSION AND SEDIMENT POLLUTION CONTROL PROGRAM MANUAL" TO:
    - MINIMIZE THE EXTENT AND DURATION OF EARTH DISTURBANCE
    - MAXIMIZE PROTECTION OF EXISTING DRAINAGE FEATURES AND VEGETATION
    - MINIMIZE SOIL COMPACTION
    - UTILIZE OTHER MEASURES OR CONTROLS THAT PREVENT OR MINIMIZE GENERATION OF INCREASED STORMWATER RUNOFF.
16. ALL E&S BMPS SHOULD UTILIZE ABACT OPTIONS WHENEVER POSSIBLE.

STAGING OF EARTHMOVING ACTIVITIES

THE LEHIGH COUNTY CONSERVATION DISTRICT MUST BE NOTIFIED AS SPECIFIED IN THE STANDARD LCCD E&S NOTES TO SCHEDULE A PRECONSTRUCTION MEETING PRIOR TO ANY EARTHMOVING ACTIVITY.

PRIOR TO EARTHMOVING AND CONSTRUCTION OF STRUCTURES FOR SEDIMENT REMOVAL, THE EROSION AND SEDIMENTATION CONTROL MATERIALS MUST BE ONSITE.

AFTER EACH RUNOFF EVENT, ALL TEMPORARY EROSION CONTROL FACILITIES SHALL BE CLEANED. ALL SILT REMOVED DURING THE CLEANING OPERATIONS SHALL BE INCORPORATED INTO THE EARTHWORK AS FILL OR WASTE ON THE SITE AS DIRECTED BY THE OWNER OR HIS REPRESENTATIVE.

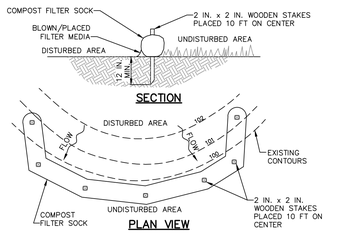
ALL INGRESS TO AND EGRESS FROM THE SITE DURING CONSTRUCTION SHALL BE LIMITED TO THE CONSTRUCTION ENTRANCES SHOWN ON THE PLANS. IF ADDITIONAL ACCESS POINTS TO THE CONSTRUCTION ARE REQUIRED, A TIRE CLEANING FACILITY MUST BE INSTALLED AND MAINTAINED.

CONTRACTOR IS TO REFERENCE THE CRITICAL STAGES AND THE POST-CONSTRUCTION BMP INSTALLATION AND STABILIZATION SCHEDULE LISTED ON THE POST-CONSTRUCTION STORMWATER MANAGEMENT PLANS FOR THE INSTALLATION AND INSPECTIONS REQUIRED FOR THE PROPOSED PCSM BMPS. THE CRITICAL STAGES ARE UNDERLINED IN THE FOLLOWING SEQUENCE OF CONSTRUCTION.

ALL EARTH DISTURBANCE ACTIVITIES SHALL PROCEED IN ACCORDANCE WITH THE FOLLOWING SEQUENCE. CLEARING AND GRUBBING SHALL BE LIMITED ONLY TO THOSE AREAS DESCRIBED IN EACH STAGE. ALL UTILITY INSTALLATION SHALL PROCEED IN ACCORDANCE WITH THE UTILITY LINE INSTALLATION NOTES. CONTRACTOR SHALL MAINTAIN POSITIVE DRAINAGE AT ALL TIMES AND KEEP DISTURBANCES TO A MINIMUM.

STAKE OUT LIMIT OF DISTURBANCE PRIOR TO GENERAL EARTHMOVING ACTIVITIES.

1. PRIOR TO GENERAL EARTHMOVING ACTIVITIES, INSTALL INTERIM HELIPORT IN LOCATION SHOWN ON THE PLANS. REMOVE EXISTING LIGHT POLES LOCATED WITHIN IDENTIFIED AREA. EXISTING CONCRETE BASES ARE TO REMAIN AND INSTALL TEMPORARY FENCING AS SHOWN ON THE PLANS. COMPLETE PROPOSED STRIPING FOR TEMPORARY HELIPAD. PROPOSED WORK WITHIN THIS STEP IS TO BE COMPLETED WITH NO EARTH DISTURBANCE.
2. CLEAR, GRUB, AND STRIP AND STOCKPILE TOPSOIL FROM ALL AREAS NEEDED TO IMPLEMENT THE EROSION CONTROL FACILITIES AS NEEDED FOR EACH STAGE AS THEY ARE CONSTRUCTED. KEEP ALL DISTURBANCES TO A MINIMUM AND STABILIZE ANY EXCESS DISTURBANCES.
3. INSTALL INLET PROTECTION IN EXISTING INLETS AS SHOWN ON THE PLANS.
4. CONSTRUCT ROCK CONSTRUCTION ENTRANCE #1 AND #2 WITH TIRE CLEANING FACILITIES AND INSTALL FILTER SOCK FS-1 THROUGH FS-55. CONTRACTOR STAGING AREA (AS REQUIRED), AND CONCRETE WASHOUT AREAS. INSTALL ROCK FILTER BARRIER RF-1 AS SHOWN ON THE PLANS. PLEASE NOTE THAT ACCESS TO THE EXISTING PARKING LOT COVERED IN THE AREA OF NO DISTURBANCE SHALL BE MAINTAINED DURING THE DURATION OF ALL PROPOSED CONSTRUCTION ACTIVITIES.
5. BEGIN UTILITY RELOCATION OF WATERLINE EXTENSION FROM SCHOENERSVILLE ROAD TO THE EXISTING WATERLINE NORTH OF THE AREA OF NO DISTURBANCE. BEGIN UTILITY RELOCATION OF SANITARY SEWER AT SOUTHEASTERN CORNER OF THE SITE FROM THE EXISTING SANITARY SEWER TO SANITARY MH. 2. REFER TO UTILITY LINE INSTALLATION NOTES DURING RELOCATION OF UTILITIES.
6. ENSURE FILTER SOCKS FS-11 TO FS-13 ARE INSTALLED AND FUNCTIONING AND BEGIN THE REMOVAL OF THE EXISTING HELIPAD AND ASSOCIATED PARKING LOT. REFER TO THE STANDARD EROSION AND SEDIMENT CONTROL PLAN NOTES FOR RECYCLING AND DISPOSAL REQUIREMENTS. FOLLOWING THE REMOVAL OF THE EXISTING HELIPAD AND PARKING FACILITIES CONSTRUCTION OF THE NORTHERN HALF OF THE EMERGENCY DEPARTMENT EXPANSION CAN COMMENCE.
7. DURING THE CONSTRUCTION OF THE NORTHERN HALF OF THE EMERGENCY DEPARTMENT EXPANSION, THE DEMOLITION OF THE EXISTING MEDICAL OFFICE BUILDING CAN COMMENCE. REFER TO THE STANDARD EROSION AND SEDIMENT CONTROL PLAN NOTES FOR RECYCLING AND DISPOSAL REQUIREMENTS.
8. FOLLOWING THE COMPLETE DEMOLITION OF THE EXISTING MEDICAL OFFICE BUILDING, THE REMAINING SECTION OF THE PROPOSED EMERGENCY DEPARTMENT EXPANSION CAN BEGIN. COMPLETE THE REMAINING INSTALLATION OF THE SANITARY SEWER EXTENSION FROM SANITARY MH. 2 TO THE SERVICE CONNECTION TO THE EMERGENCY DEPARTMENT EXPANSION. REFER TO UTILITY LINE INSTALLATION NOTES DURING RELOCATION OF UTILITIES.
9. DURING THE CONSTRUCTION OF THE PROPOSED EMERGENCY DEPARTMENT EXPANSION, BEGIN CONSTRUCTION OF THE PROPOSED LOOP ROAD IMPROVEMENTS WITH ASSOCIATED RETAINING WALL. PLACEMENT OF FILL FOR SOUTHERN PARKING LOT IMPROVEMENTS, EXPANSION OF NORTHERN PARKING LOT AND STORM SEWER IMPROVEMENTS, INCLUDING THE INSTALLATION OF PROPOSED STORM SEWER AND REMOVAL OF EXISTING STORM SEWER. ENSURE INLET PROTECTION DEVICES ARE INSTALLED ON ALL EXISTING AND PROPOSED INLETS AS SHOWN ON THE PLANS. KEEP ALL DISTURBANCES TO A MINIMUM AND STABILIZE ANY EXCESS DISTURBANCE WITH SEEDING AND MULCHING AND INSTALL EROSION CONTROL MATTING AS SHOWN ON THE PLANS. REFER TO UTILITY LINE INSTALLATION NOTES DURING RELOCATION OF UTILITIES.
10. CONTINUE WITH SITE CONSTRUCTION, INCLUDING UTILITY CONNECTIONS FOR THE PROPOSED EMERGENCY DEPARTMENT EXPANSION, CURBING, PAVING, SIDEWALKS, LANDSCAPING, AND PROPOSED RETAINING WALLS. IMMEDIATELY INSTALL EROSION CONTROL MATTING ON ALL SLOPES GREATER THAN 3:1, AS SHOWN ON THE PLANS AND KEEP ALL DISTURBANCES TO A MINIMUM, AND STABILIZE ANY EXCESS DISTURBANCES WITH SEEDING AND MULCHING AND INSTALL EROSION CONTROL MATTING AS SHOWN ON THE PLANS. REFER TO PADEP E&S CONTROL PLAN NOTE 10.
11. REFER TO STANDARD EROSION AND SEDIMENT CONTROL NOTE #19 FOR SOIL PREPARATION AND TOPSOIL REPLACEMENT. IF INSUFFICIENT TOPSOIL IS PRESENT TO MEET THE SOIL REQUIREMENTS OF NOTE #19, ADDITIONAL TOPSOIL MATERIAL MAY NEED TO BE IMPORTED.
12. THE STABILIZATION AND FINAL GRADE OF DRAINAGE AREAS MUST BE VERIFIED AND IS A CRITICAL STAGE OF CONSTRUCTION THAT REQUIRES PROFESSIONAL OVERSIGHT IN ACCORDANCE WITH THE PCSM PLANS.
13. AFTER THE ENTIRE SITE HAS ACHIEVED PERMANENT STABILIZATION OF A MINIMUM UNIFORM 70% PERENNIAL VEGETATIVE COVER OR OTHER PERMANENT NON-VEGETATIVE COVER WITH A DENSITY SUFFICIENT TO RESIST ACCELERATED EROSION, REMAINING TEMPORARY EROSION AND SEDIMENT CONTROL BMPS SHOULD BE REMOVED. THIS PROCESS WILL INVOLVE REMOVING ACCUMULATED SEDIMENT IN BMPS. SEDIMENT SHALL BE INCORPORATED INTO THE EARTHWORK AS FILL OR WASTE ON THE SITE AS DIRECTED BY THE OWNER OR THEIR REPRESENTATIVE. ALL AREAS DISTURBED DURING THE REMOVAL OF THE TEMPORARY EROSION CONTROL BMP FACILITIES SHALL BE IMMEDIATELY STABILIZED WITH SEEDING AND MULCHING. REFER TO THE POST-CONSTRUCTION STORMWATER MANAGEMENT PLANS FOR ADDITIONAL INFORMATION FOR INS



PLAN VIEW

FILTER SOCK DETAIL

FILTER SOCK	FILTER SOCK LOCATION	SOCK SIZE
FS-1 TO FS-3B	NORTH OF RCE #1	18
FS-4	NORTH OF RCE #1	18
FS-4A	NORTH OF PROPOSED ACCESS DRIVE	18
FS-5	NORTHEAST OF PROPOSED ACCESS DRIVE	18
FS-6	NORTHEAST OF PROPOSED ACCESS DRIVE	18
FS-7 TO FS-9	WESTERN EDGE OF NO DISTURBANCE AREA	18
FS-10	NORTH OF PROPOSED ED EXPANSION	18
FS-11 TO FS-13	NORTH OF PROPOSED ED EXPANSION	18
FS-1 TO FS-23	EASTERN EDGE OF NO DISTURBANCE AREA	18
FS-24 TO FS-48	EAST OF PROPOSED ACCESS DRIVE	18
FS-49 TO FS-55	SOUTH OF PROPOSED ACCESS DRIVE	18
FS-56 TO FS-57	AT EXCAVATED MATERIAL / TOPSOIL STOCKPILES	18

STANDARD CONSTRUCTION DETAIL #4-1
COMPOST FILTER SOCK

NOT TO SCALE

NOTES:

SOCK FABRIC SHALL MEET STANDARDS OF TABLE 4.1 OF THE PA DEP EROSION CONTROL MANUAL. COMPOST SHALL MEET THE STANDARDS OF TABLE 4.2 OF THE PA DEP EROSION CONTROL MANUAL.

COMPOST FILTER SOCK SHALL BE PLACED AT EXISTING LEVEL GRADE. BOTH ENDS OF THE BARRIER SHALL BE EXTENDED AT LEAST 8 FEET UP SLOPE AT 45 DEGREES TO THE MAIN BARRIER ALIGNMENT. MAXIMUM SLOPE LENGTH ABOVE ANY BARRIER SHALL NOT EXCEED THAT SPECIFIED FOR THE SIZE OF THE SOCK AND THE SLOPE OF ITS TRIBUTARY AREA.

TRAFFIC SHALL NOT BE PERMITTED TO CROSS COMPOST FILTER SOCKS.

ACCUMULATED SEDIMENT SHALL BE REMOVED WHEN IT REACHES 1/2 THE ABOVE GROUND HEIGHT OF THE BARRIER AND DISPOSED IN THE MANNER DESCRIBED ELSEWHERE IN THE PLAN.

COMPOST FILTER SOCKS SHALL BE INSPECTED WEEKLY AND AFTER EACH RUNOFF EVENT. DAMAGED SOCKS SHALL BE REPAIRED ACCORDING TO MANUFACTURER'S SPECIFICATIONS OR REPLACED WITHIN 24 HOURS OF INSPECTION.

BIODEGRADABLE COMPOST FILTER SOCKS SHALL BE REPLACED AFTER 6 MONTHS; PHOTODEGRADABLE SOCKS AFTER 1 YEAR., POLYPROPYLENE SOCKS SHALL BE REPLACED ACCORDING TO MANUFACTURER'S RECOMMENDATIONS.

UPON STABILIZATION OF THE AREA TRIBUTARY TO THE SOCK, IT SHALL BE REMOVED. THE SOCK MAY BE LEFT IN PLACE AND VEGETATED OR REMOVED, IN THE LATTER CASE, THE MESH SHALL BE CUT OPEN AND THE MULCH SPREAD AS A SOIL SUPPLEMENT.

CONTRACTOR TO USE FILTREXX BRAND FILTER SOCK MEETING SPECIFICATION HIGHLIGHTED ABOVE. CONTRACTOR SHOULD PROVIDE TEST RESULTS OF THE COMPOST MATERIAL TO COUNTY CONSERVATION DISTRICT PRIOR TO PLACEMENT OF FILTER SOCKS IN THE FIELD.

LOCAL INSTALLER INFORMATION:
HILLTOP SERVICES, INC.
16403 POTTSVILLE PIKE
HAMBURG, PA. 19526
610-562-3124

TABLE 4.1 – COMPOST SOCK FABRIC MINIMUM SPECIFICATIONS

	3 MIL HDPE	5 MIL HDPE	5 MIL HDPE	MULTI-FILAMENT POLYPROPYLENE (MFPP)	HEAVY DUTY MULTI-FILAMENT POLYPROPYLENE (HDMFPP)
MATERIAL TYPE					
MATERIAL CHARACTERISTICS	PHOTO-DEGRADABLE	PHOTO-DEGRADABLE	BIO-DEGRADABLE	PHOTO-DEGRADABLE	PHOTO-DEGRADABLE
SOCK DIAMETERS	12" 18"	12" 18" 24" 32"	12" 18" 24" 32"	12" 18" 24" 32"	12" 18" 24" 32"
MESH OPENING	3/8"	3/8"	3/8"	3/8"	1/8"
TENSILE STRENGTH		26 PSI	26 PSI	44 PSI	202 PSI
ULTRAVIOLET STABILITY % ORIGINAL STRENGTH (ASTM G-155)	23% AT 1000 HR.	23% AT 1000 HR.		100% AT 1000 HR.	100% AT 1000 HR.
MINIMUM FUNCTIONAL LONGEVITY	6 MONTHS	9 MONTHS	6 MONTHS	1 YEAR	2 YEARS

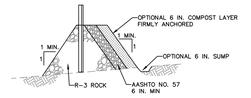
TWO-PLY SYSTEMS

INNER CONTAINMENT NETTING	HDPE BIAXIAL NET CONTINUOUSLY WOUND FUSION-WELDED JUNCTURES 3/4" X 3/4" MAX. APERTURE SIZE
OUTER FILTRATION MESH	COMPOSITE POLYPROPYLENE FABRIC (WOVEN LAYER AND NON-WOVEN FLEECE MECHANICALLY FUSED VIA NEEDLE PUNCH) 3/16" MAX. APERTURE SIZE

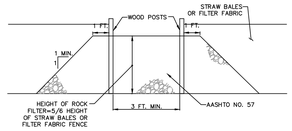
SOCK FABRICS COMPOSED OF BURLAP MAY BE USED ON PROJECTS LASTING 6 MONTHS OR LESS.

TABLE 4.2 – COMPOST STANDARDS

ORGANIC MATTER CONTENT	25% – 100% (DRY WEIGHT BASIS)
ORGANIC PORTION	FIBROUS AND ELONGATED
PH	5.5 – 8.5
MOISTURE CONTENT	30% – 60%
PARTICLE SIZE	30% – 50% PASS THROUGH 3/8" SIEVE
SOLUBLE SALT CONCENTRATION	5.0 DS/M (MMHOS/CM) MAXIMUM



OUTLET CROSS-SECTION



UP-SLOPE FACE

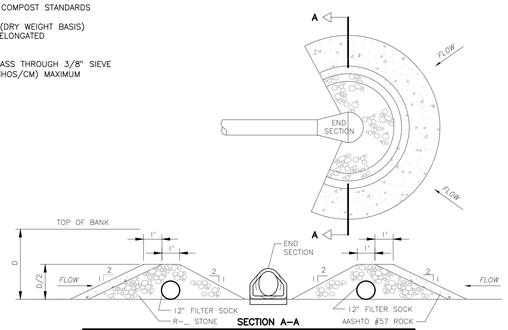
NOTES:

A ROCK FILTER OUTLET SHALL BE INSTALLED WHERE FAILURE OF A SILT FENCE OR STRAW BALE BARRIER HAS OCCURRED DUE TO CONCENTRATED FLOW. ANCHORED COMPOST LAYER SHALL BE USED ON UPSLOPE FACE IN HQ AND EV WATERSHEDS.

SEDIMENT SHALL BE REMOVED WHEN ACCUMULATIONS REACH 1/3 THE HEIGHT OF THE OUTLET.

STANDARD CONSTRUCTION DETAIL #4-6
ROCK FILTER OUTLET

NOT TO SCALE

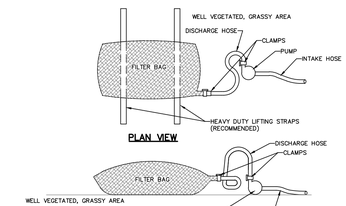


SECTION A–A

ROCK FILTER BARRIER DATA

ROCK FILTER NO.	LOCATION	D (FT.)	RIPRAP SIZE
RFB-1	NORTHEAST OF PROPOSED ACCESS ROAD	2.0	R-4

ROCK FILTER BARRIER DETAIL



PLAN VIEW

ELEVATION VIEW

NOTES:

LOW VOLUME FILTER BAGS SHALL BE MADE FROM NON-WOVEN GEOTEXTILE MATERIAL SEWN WITH HIGH STRENGTH, DOUBLE STITCHED "J" TYPE SEAMS. THEY SHALL BE CAPABLE OF TRAPPING PARTICLES LARGER THAN 150 MICRONS. HIGH VOLUME FILTER BAGS SHALL BE MADE FROM WOVEN GEOTEXTILES THAT MEET THE FOLLOWING STANDARDS:

PROPERTY	TEST METHOD	MINIMUM STANDARD
AVG. WIDE WIDTH STRENGTH	ASTM D-4884	60 LB/IN
GRAB TENSILE	ASTM D-4632	205 LB
PUNCTURE	ASTM D-4833	110 LB
MULLEN BURST	ASTM D-3786	350 PSI
UV RESISTANCE	ASTM D-4355	70%
AOS % RETAINED	ASTM D-4751	80 SIEVE

A SUITABLE MEANS OF ACCESSING THE BAG WITH MACHINERY REQUIRED FOR DISPOSAL PURPOSES SHALL BE PROVIDED. FILTER BAGS SHALL BE REPLACED WHEN THEY BECOME 1/2 FULL OF SEDIMENT. SPARE BAGS SHALL BE KEPT AVAILABLE FOR REPLACEMENT OF THOSE THAT HAVE FAILED OR ARE FILLED. BAGS SHALL BE PLACED ON STRAPS TO FACILITATE REMOVAL UNLESS BAGS COME WITH LIFTING STRAPS ALREADY ATTACHED.

BAGS SHALL BE LOCATED IN WELL-VEGETATED (GRASSY) AREA, AND DISCHARGE ONTO STABLE, EROSION RESISTANT AREAS. WHERE THIS IS NOT POSSIBLE, A GEOTEXTILE UNDERLAYMENT AND FLOW PATH SHALL BE PROVIDED. BAGS MAY BE PLACED ON FILTER STONE TO INCREASE DISCHARGE CAPACITY. BAGS SHALL NOT BE PLACED ON SLOPES GREATER THAN 5% FOR SLOPES EXCEEDING 5%, CLEAN ROCK OR OTHER NON-ERODIBLE AND NON-POLLUTING MATERIAL MAY BE PLACED UNDER THE BAG TO REDUCE SLOPE STEEPNESS.

NO DOWNSLOPE SEDIMENT BARRIER IS REQUIRED FOR MOST INSTALLATIONS. COMPOST BERM OR COMPOST FILTER SOCK SHALL BE INSTALLED BELOW BAGS LOCATED IN HQ OR EV WATERSHEDS, WITHIN 50 FEET OF ANY RECEIVING SURFACE WATER OR WHERE GRASSY AREA IS NOT AVAILABLE.

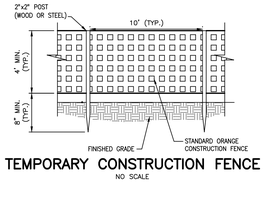
THE PUMP DISCHARGE HOSE SHALL BE INSERTED INTO THE BAGS IN THE MANNER SPECIFIED BY THE MANUFACTURER AND SECURELY CLAMPED. A PIECE OF PVC PIPE IS RECOMMENDED FOR THIS PURPOSE.

THE PUMPING RATE SHALL BE NO GREATER THAN 750 GPM OR 1/2 THE MAXIMUM SPECIFIED BY THE MANUFACTURER, WHICHEVER IS LESS. PUMP INTAKES SHALL BE FLOATING AND SCREENED.

FILTER BAGS SHALL BE INSPECTED DAILY. IF ANY PROBLEM IS DETECTED, PUMPING SHALL CEASE IMMEDIATELY AND NOT RESUME UNTIL THE PROBLEM IS CORRECTED.

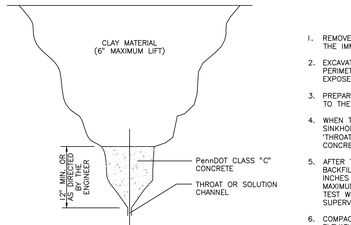
STANDARD CONSTRUCTION DETAIL #3-16
PUMPED WATER FILTER BAG

NOT TO SCALE



TEMPORARY CONSTRUCTION FENCE

NO SCALE



NOTES:

1. THIS DETAIL REPRESENTS ONLY ONE METHOD OF SINKHOLE REMEDIATION. PRIOR TO REPAIRING ANY SINKHOLE, THE CLIENT SHALL CONTACT A PROFESSIONAL ENGINEER WITH EXPERIENCE IN GEOTECHNICAL ENGINEERING SO AS TO REPAIR THE SINKHOLE IN ACCORDANCE WITH THE PROFESSIONAL'S SPECIFIC RECOMMENDATIONS.

2. THE REMEDIATION PLAN CHOSEN BY THE PROFESSIONAL ENGINEER SHOULD BE BASED ON THE CHARACTERISTICS OF THE SINKHOLE, THE LOCATION OF THE SINKHOLE ON THE SITE AND THE PLANNED OR POSSIBLE FUTURE DEVELOPMENT AT THE SINKHOLE LOCATION.

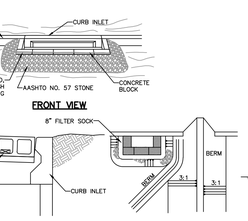
3. THE SINKHOLE LOCATION SHOULD BE DOCUMENTED ON THE AS-BUILT PLANS FOR FUTURE REFERENCE.

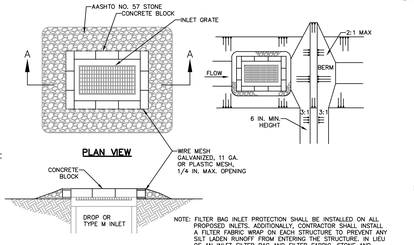
NOTES FOR POSSIBLE APPROACH TO SINKHOLE REPAIR

1. REMOVE ALL EARTH NECESSARY TO EXPOSE THE ROCK WITHIN THE IMMEDIATE AREA OF THE SINKHOLE.
2. EXCAVATION OF ALL EARTH ABOVE AND AT THE IMMEDIATE PERIMETER OF THE SINKHOLE SHALL CONTINUE UNTIL THE EXPOSED ROCK SURFACES ARE CLEAN.
3. PREPARE "THROATS" OR SOLUTION CHANNELS OF THE SINKHOLE TO THE SATISFACTION OF THE PROFESSIONAL ENGINEER.
4. WHEN THE PROFESSIONAL ENGINEER HAS APPROVED THE SINKHOLE PREPARATION, THE CONTRACTOR SHALL PLUG ALL "THROATS" OR SOLUTION CHANNELS WITH PennDOT CLASS "C" CONCRETE.
5. AFTER THE CONCRETE HAS SET, THE CONTRACTOR SHALL BACKFILL THE AREA WITH CLAY MATERIAL. MAXIMUM LIFTS OF 6 INCHES IN DEPTH SHALL BE COMPACTED TO 95 PERCENT OF MAXIMUM DENSITY AS DETERMINED BY THE STANDARD PROCTOR TEST WITH THE PRECISE SCOPE AS DETERMINED BY THE SUPERVISING PROFESSIONAL.
6. COMPACTED LIFTS OF CLAY SHALL BE PLACED UNTIL SUBGRADE ELEVATION IS REACHED.

SINKHOLE REPAIR DETAIL

NO SCALE





NOTES:

MAXIMUM DRAINAGE AREA = 1 ACRE.

INLET PROTECTION SHALL NOT BE REQUIRED FOR INLET TRIBUTARY TO SEDIMENT BASIN OR TRAP. BERMS SHALL BE REQUIRED FOR ALL INSTALLATIONS.

ROLLED EARTHEN BERM SHALL BE PROVIDED AND MAINTAINED IMMEDIATELY DOWN GRADIENT OF THE PROTECTED INLET UNTIL ROADWAY IS STONED. ROAD SUBBASE BERM SHALL BE MAINTAINED UNTIL ROADWAY IS PAVED. SIX INCH MINIMUM HEIGHT ASPHALT BERM SHALL BE MAINTAINED UNTIL ROADWAY SURFACE RECEIVES FINAL COAT.

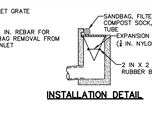
SEDIMENT SHALL BE REMOVED WHEN IT REACHES HALF THE HEIGHT OF THE STONE. DAMAGED OR CLOGGED INSTALLATIONS SHALL BE REPAIRED OR REPLACED IMMEDIATELY.

FOR SYSTEMS DISCHARGING TO HQ OR EV SURFACE WATER, A 6 INCH THICK COMPOST LAYER SHALL BE SECURELY ANCHORED ON OUTSIDE AND OVER TOP OF STONE.

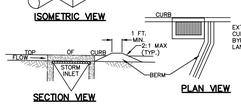
DO NOT USE ON MAJOR PAVED ROADWAYS WHERE PONDING MAY CAUSE TRAFFIC HAZARDS.

MODIFIED CONSTRUCTION DETAIL #4-17
STONE AND CONCRETE BLOCK INLET PROTECTION - TYPE C INLET

NOT TO SCALE



INSTALLATION DETAIL



SECTION VIEW PLAN VIEW

NOTES:

MAXIMUM DRAINAGE AREA = 1/2 ACRE.

INLET PROTECTION SHALL NOT BE REQUIRED FOR INLET TRIBUTARY TO SEDIMENT BASIN OR TRAP. BERMS SHALL BE REQUIRED FOR ALL INSTALLATIONS.

ROLLED EARTHEN BERM IN ROADWAY SHALL BE MAINTAINED UNTIL ROADWAY IS STONED. ROAD SUBBASE BERM ON ROADWAY SHALL BE MAINTAINED UNTIL ROADWAY IS PAVED. EARTHEN BERM IN CHANNEL SHALL BE MAINTAINED UNTIL PERMANENT STABILIZATION IS COMPLETED OR TO REMAIN PERMANENTLY.


AT A MINIMUM, THE FABRIC SHALL HAVE A MINIMUM GRAB TENSILE STRENGTH OF 120 LBS., A MINIMUM BURST STRENGTH OF 200 PSI, AND A MINIMUM TRAPEZOIDAL TEAR STRENGTH OF 50 LBS. FILTER BAGS SHALL BE CAPABLE OF TRAPPING ALL PARTICLES NOT PASSING A NO. 40 SIEVE.

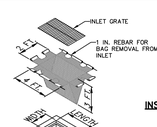
INLET FILTER BAGS SHALL BE INSPECTED ON A WEEKLY BASIS AND AFTER EACH RUNOFF EVENT. BAGS SHALL BE EMPTIED AND RINSED OR REPLACED WHEN HALF FULL OR WHEN FLOW CAPACITY HAS BEEN REDUCED 50 AS TO CAUSE FLOODING OR BYPASSING OF THE INLET. DAMAGED OR CLOGGED BAGS SHALL BE REPLACED. A SUPPLY SHALL BE MAINTAINED ON SITE FOR REPLACEMENT OF BAGS. ALL NEEDED REPAIRS SHALL BE INITIATED IMMEDIATELY AFTER THE INSPECTION. DISPOSE ACCUMULATED SEDIMENT AS WELL AS ALL USED BAGS ACCORDING TO THE PLAN NOTES.

DO NOT USE ON MAJOR PAVED ROADWAYS WHERE PONDING MAY CAUSE TRAFFIC HAZARDS.

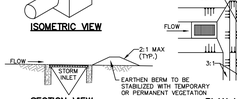
STANDARD CONSTRUCTION DETAIL #4-15
FILTER BAG INLET PROTECTION - TYPE C INLET

NOT TO SCALE





INSTALLATION DETAIL



SECTION VIEW PLAN VIEW

NOTE: FILTER BAG INLET PROTECTION SHALL BE INSTALLED ON ALL PROPOSED INLETS. ADDITIONALLY, CONTRACTOR SHALL INSTALL A FILTER FABRIC WRAP ON EACH STRUCTURE TO PREVENT ANY SILT LADEN RUNOFF FROM ENTERING THE STRUCTURE. IN LIEU OF AN INLET FILTER BAG AND FILTER FABRIC, STONE AND CONCRETE BLOCK INLET PROTECTION MAY BE INSTALLED AT THE CONTRACTOR'S DISCRETION.

NOTES:

MAXIMUM DRAINAGE AREA = 1/2 ACRE.

INLET PROTECTION SHALL NOT BE REQUIRED FOR INLET TRIBUTARY TO SEDIMENT BASIN OR TRAP. BERMS SHALL BE REQUIRED FOR ALL INSTALLATIONS.

ROLLED EARTHEN BERM IN ROADWAY SHALL BE MAINTAINED UNTIL ROADWAY IS STONED. ROAD SUBBASE BERM ON ROADWAY SHALL BE MAINTAINED UNTIL ROADWAY IS PAVED. EARTHEN BERM IN CHANNEL SHALL BE MAINTAINED UNTIL PERMANENT STABILIZATION IS COMPLETED OR REMAIN PERMANENTLY.

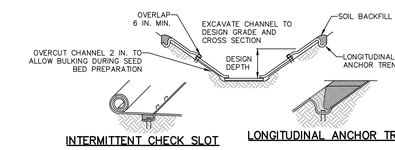
AT A MINIMUM, THE FABRIC SHALL HAVE A MINIMUM GRAB TENSILE STRENGTH OF 120 LBS., A MINIMUM BURST STRENGTH OF 200 PSI, AND A MINIMUM TRAPEZOIDAL TEAR STRENGTH OF 50 LBS. FILTER BAGS SHALL BE CAPABLE OF TRAPPING ALL PARTICLES NOT PASSING A NO. 40 SIEVE.

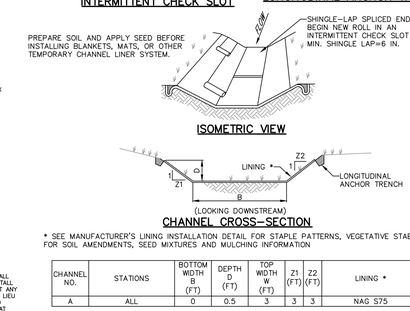
INLET FILTER BAGS SHALL BE INSPECTED ON A WEEKLY BASIS AND AFTER EACH RUNOFF EVENT. BAGS SHALL BE EMPTIED AND RINSED OR REPLACED WHEN HALF FULL OR WHEN FLOW CAPACITY HAS BEEN REDUCED 50 AS TO CAUSE FLOODING OR BYPASSING OF THE INLET. DAMAGED OR CLOGGED BAGS SHALL BE REPLACED. A SUPPLY SHALL BE MAINTAINED ON SITE FOR REPLACEMENT OF BAGS. ALL NEEDED REPAIRS SHALL BE INITIATED IMMEDIATELY AFTER THE INSPECTION. DISPOSE ACCUMULATED SEDIMENT AS WELL AS ALL USED BAGS ACCORDING TO THE PLAN NOTES.

DO NOT USE ON MAJOR PAVED ROADWAYS WHERE PONDING MAY CAUSE TRAFFIC HAZARDS.

STANDARD CONSTRUCTION DETAIL #4-16
FILTER BAG INLET PROTECTION - TYPE M INLET

NOT TO SCALE





CHANNEL CROSS-SECTION

* SEE MANUFACTURER'S LINING INSTALLATION DETAIL FOR STAPLE PATTERNS, VEGETATIVE STABILIZATION FOR SOIL AMENDMENTS, SEED MIXTURES AND MULCHING INFORMATION

CHANNEL NO.	STATIONS	BOTTOM WIDTH B (FT)	DEPTH D (FT)	TOP WIDTH W (FT)	Z1 (FT)	Z2 (FT)	LINING *
A	ALL	0	0.5	3	3	3	NAG S75

NOTES:

ANCHOR TRENCHES SHALL BE INSTALLED AT BEGINNING AND END OF CHANNEL IN THE SAME MANNER AS LONGITUDINAL ANCHOR TRENCHES.

CHANNEL DIMENSIONS SHALL BE CONSTANTLY MAINTAINED. CHANNEL SHALL BE CLEANED WHENEVER TOTAL CHANNEL DEPTH IS REDUCED BY 25% AT ANY LOCATION.
SEDIMENT DEPOSITS SHALL BE REMOVED WITHIN 24 HOURS OF DISCOVERY OR AS SOON AS SOIL CONDITIONS PERMIT ACCESS TO CHANNEL WITHOUT FURTHER DAMAGE. DAMAGED LINING SHALL BE REPAIRED OR REPLACED WITHIN 48 HOURS OF DISCOVERY.

NO MORE THAN ONE THIRD OF THE SHOOT (GRASS LEAF) SHALL BE REMOVED IN ANY MOWING. GRASS HEIGHT SHALL BE MAINTAINED BETWEEN 2 AND 3 INCHES UNLESS OTHERWISE SPECIFIED. EXCESS VEGETATION SHALL BE REMOVED FROM PERMANENT CHANNELS TO ENSURE SUFFICIENT CHANNEL CAPACITY.

STANDARD CONSTRUCTION DETAIL #6-1
VEGETATED CHANNEL

NOT TO SCALE

NOTES:

MAXIMUM DRAINAGE AREA =1 ACRE.

INLET PROTECTION SHALL NOT BE REQUIRED FOR INLET TRIBUTARY TO SEDIMENT BASIN OR TRAP. BERMS SHALL BE REQUIRED FOR ALL INSTALLATIONS NOT LOCATED AT A LOW POINT.

ROLLED EARTHEN BERM IN ROADWAY SHALL BE PROVIDED AND MAINTAINED IMMEDIATELY DOWN GRADIENT OF THE PROTECTED INLET UNTIL ROADWAY IS STONED. ROAD SUBBASE BERM ON ROADWAY SHALL BE MAINTAINED UNTIL ROADWAY IS PAVED. EARTHEN BERM IN CHANNEL SHALL BE MAINTAINED UNTIL PERMANENT STABILIZATION IS COMPLETED OR TO REMAIN PERMANENTLY.

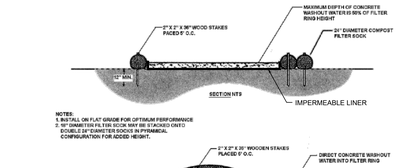
TOP OF BLOCK SHALL BE AT LEAST 6 INCHES BELOW ADJACENT ROADS IF PONDED WATER WOULD POSE A SAFETY HAZARD TO TRAFFIC.

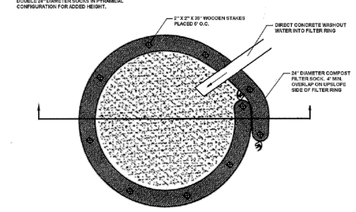
SEDIMENT SHALL BE REMOVED WHEN IT REACHES HALF THE HEIGHT OF THE STONE. DAMAGED OR CLOGGED INSTALLATIONS SHALL BE REPAIRED OR REPLACED IMMEDIATELY.

FOR SYSTEMS DISCHARGING TO HQ OR EV SURFACE WATER, A 6 INCH THICK COMPOST LAYER SHALL BE SECURELY ANCHORED ON OUTSIDE AND OVER TOP OF STONE, COMPOST SHALL MEET THE STANDARDS IN TABLE 4.2 OF THE PA DEP EROSION CONTROL MANUAL.

STANDARD CONSTRUCTION DETAIL #4-18
STONE AND CONCRETE BLOCK INLET PROTECTION - TYPE M INLET

NOT TO SCALE





A suitable impervious geomembrane shall be placed at the location of the washout prior to installing the socks.
Adapted from Filtrexx

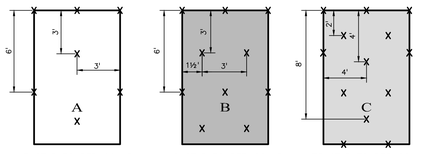
363-2134-008 / March 31, 2012 / Page 58

CONCRETE WASH FACILITY



Filtrexx

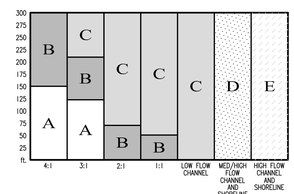
FIGURE 3.18
Typical Compost Sock Washout Installation



.7 STAPLES PER SQ YD 1.2 STAPLES PER SQ YD 1.75 STAPLES PER SQ YD

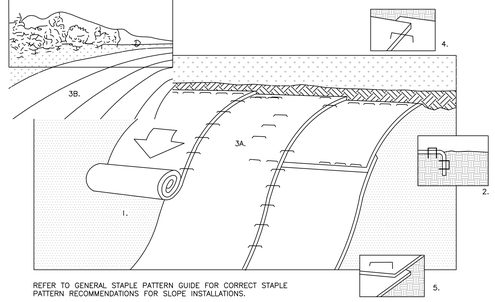
3.5 STAPLES PER SQ YD 3.8 STAPLES PER SQ YD

NOTE:
STAPLE PATTERNS APPLY TO ALL NORTH AMERICAN GREEN EROSION CONTROL BLANKETS. STAPLE PATTERNS WILL VARY DEPENDING UPON APPLICATION TYPE, SLOPE LENGTH, SLOPE GRADE, SOIL TYPE AND ANNUAL RAINFALL. THE FOLLOWING ARE GENERAL STAPLE RECOMMENDATIONS BASED ON SLOPE LENGTH, SLOPE GRADE, AND ESTIMATED RUNOFF. SPECIFIC STAPLE PLACEMENT PATTERNS ARE ILLUSTRATED IN DIAGRAMS A,B,C,D, AND E. INCREASED STAPLE RATES MAY BE NECESSARY DEPENDING UPON SITE CONDITIONS. FOR DETAILED SPECIFIC RECOMMENDATIONS, CONTACT YOUR NEAREST AUTHORIZED NORTH AMERICAN GREEN DISTRIBUTOR OF CALL NORTH AMERICAN GREEN TECHNICAL SERVICES.



EROSION CONTROL BLANKET STAPLE PATTERN GUIDE

NO SCALE



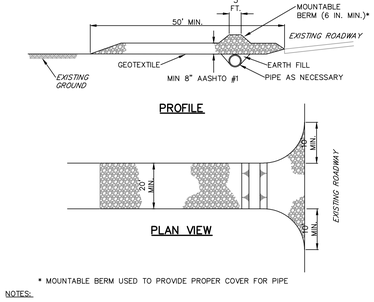
REFER TO GENERAL STAPLE PATTERN GUIDE FOR CORRECT STAPLE PATTERN RECOMMENDATIONS FOR SLOPE INSTALLATIONS.

INSTALLATION INSTRUCTIONS

1. PREPARE SOIL BEFORE INSTALLING BLANKETS, INCLUDING APPLICATION OF LIME, FERTILIZER, AND SEED. NOTE: WHEN USING CELL-O-SEED DO NOT SEED PREPARED AREA. CELL-O-SEED MUST BE INSTALLED PAPER SIDE DOWN.
2. BEGIN AT THE TOP OF THE SLOPE BY ANCHORING THE BLANKET IN A 6" DEEP x 6" WIDE TRENCH. BACKFILL AND COMPACT THE TRENCH AFTER STAPLING.
3. ROLL CENTER BLANKETS (A) DOWN OR (B) HORIZONTALLY ACROSS THE SLOPE.
4. THE EDGES OF PARALLEL BLANKETS MUST BE STAPLED WITH APPROXIMATELY 2" OVERLAP.
5. WHEN BLANKETS MUST BE SPLICED DOWN THE SLOPE, PLACE BLANKETS END OVER END (SHINGLE STYLE) WITH APPROXIMATELY 4" OVERLAP. STAPLE THROUGH OVERLAPPED AREA, APPROXIMATELY 12" APART.

SLOPE INSTALLATION DETAIL FOR EROSION CONTROL BLANKET

NO SCALE


3
FT.
MOUNTABLE BERM (6 IN. MIN.)*
50' MIN.
EXISTING ROADWAY
GEOTEXTILE
EARTH FILL
EXISTING GROUND
MIN 8" AASHTO #1
PIPE AS NECESSARY
PROFILE
10' MIN.
25' MIN.
10' MIN.
EXIS

WEB SOIL SURVEY

SOIL DESCRIPTION TABLE

SYMBOL	NAME	SLOPE RANGE	CHARACTERISTICS	HYDROLOGIC SOILS GROUP
CIB	CLARKSBURG SILT LOAM	3–8%	MODERATELY WELL DRAINED, MODERATELY LOW TO MODERATLEY HIGH PERMEABILITY	C
UgB	URBAN LAND	0–8%	PAVEMENT, BUILDINGS AND OTHER ARTIFICIALLY COVERED AREAS	N/A
UmB	URBAN LAND–DUFFIELD COMPLEX	0–8%	PAVEMENT, BUILDINGS, AND OTHER ARTIFICIALLY COVERED AREAS	B
UoB	URBAN LAND–DUFFIELD COMPLEX	0–8%	PAVEMENT, BUILDINGS AND OTHER ARTIFICIALLY COVERED AREAS	B
WaA	WASHINGTON SILT LOAM	0–3%	WELL DRAINED, MODERATELY HIGH TO HIGH PERMEABILITY	B
WaB	WASHINGTON SILT LOAM	3–8%	WELL DRAINED, MODERATELY HIGH TO HIGH PERMEABILITY	B
WoC	WASHINGTON SILT LOAM	8–15%	WELL DRAINED, MODERATELY HIGH TO HIGH PERMEABILITY	B

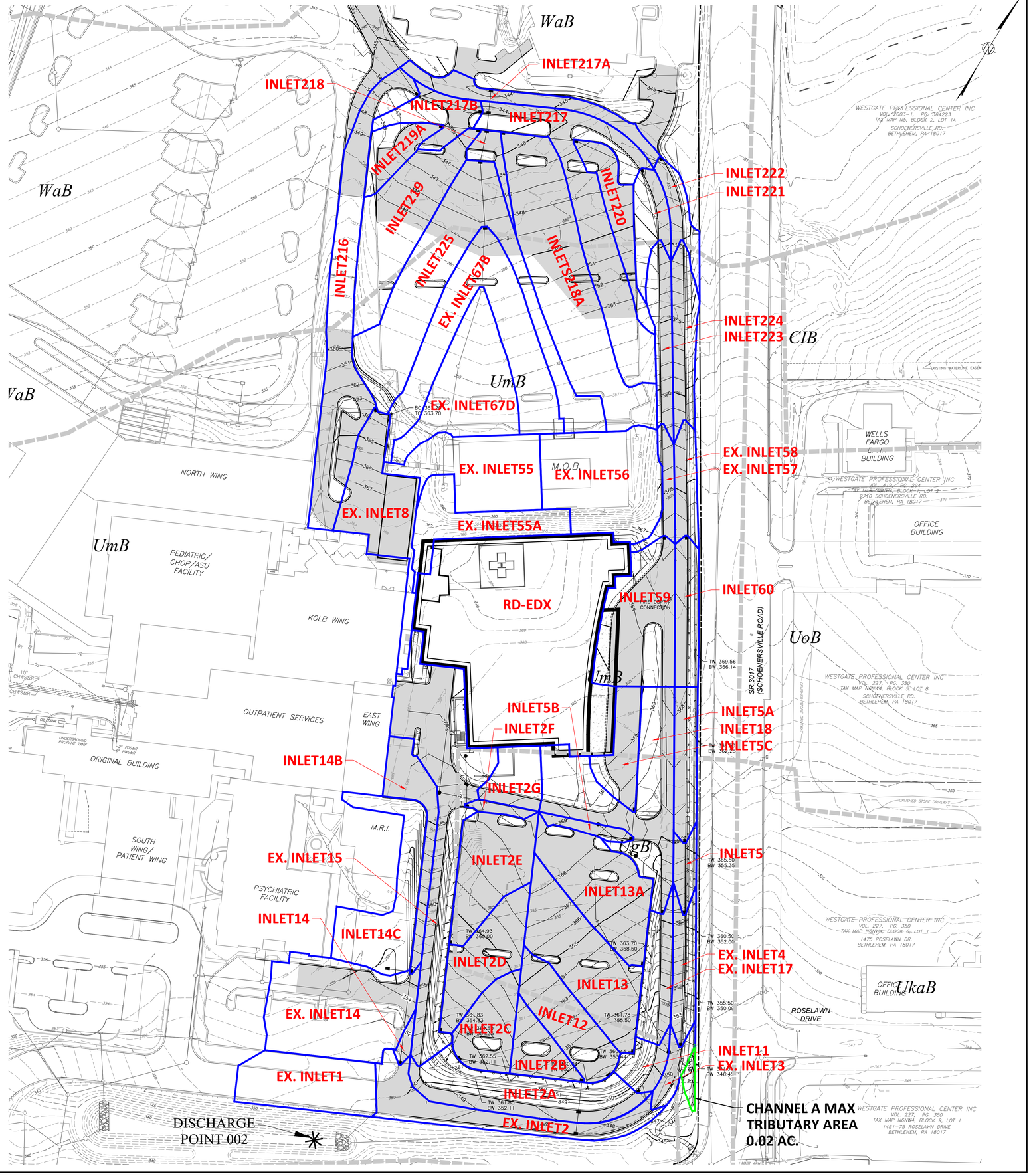
NOTES:

THE SOIL TYPES AND LOCATIONS ARE BASED UPON THE U. S. DEPARTMENT OF AGRICULTURE–NATIONAL RESOURCES CONSERVATION SERVICE (USDA–NRCS) WEB SOIL SURVEY, AVAILABLE ONLINE AT HTTP://WEBSOILSURVEY.SC.EGOV.USDA.GOV/.

SOIL TYPE USE LIMITATIONS AND RESOLUTIONS

THE SOIL USE LIMITATIONS THAT EXIST FOR THE ABOVE–MENTIONED SOILS AND THEIR RESOLUTIONS ARE AS FOLLOWS:

1. ACCORDING TO THE AFOREMENTIONED SOIL SURVEY, WASHINGTON SILT LOAM HAS FEW LIMITATIONS TO MOST NON–FARM USES. ONE OF THESE LIMITATIONS IS THE POTENTIAL FOR SINKHOLES. THE POTENTIAL FOR THE FORMATIONS OF SINKHOLES WILL BE MINIMIZED THROUGH THE CONSTRUCTION OF A STORMWATER MANAGEMENT SYSTEM. HOWEVER, IN THE EVENT THAT A SINKHOLE DEVELOPS ON THE SITE, SURFACE WATER SHALL BE DIVERTED AWAY FROM THE AREA AND THE SINKHOLE SHALL BE REPAIRED IN ACCORDANCE WITH THE RECOMMENDATIONS OF A PROFESSIONAL ENGINEER OR GEOLOGIST.
2. THE DUFFIELD SERIES IS LIMITED BY SLOW PERMEABILITY AND A SEASONABLY HIGH WATER TABLE. ALSO THESE SOILS EXHIBIT A MODERATE TO SEVERE EROSION HAZARD. A PUMPED WATER FILTER BAG HAS BEEN SPECIFIED TO ADEQUATELY FILTER ANY WATER THAT MAY BE ENCOUNTERED. FURTHER, STRUCTURAL EARTHWORK SHALL ONLY BE DONE WHEN THE SOIL IS AT THE OPTIMUM MOISTURE CONTENT FOR COMPACTION.



THE PIDCOCK COMPANY

CIVIL ENGINEERING AND LAND PLANNING
ARCHITECTURE
LAND SURVEYING

Oxford Drive at Fish Hatchery Road
2451 Parkwood Drive Allentown, Pennsylvania 18103-9608
Telephone: 610-791-2252
Telefacsimile: 610-791-1256
E-mail: info@pidcockcompany.com

PROFESSIONAL SEAL

NOTES:
1. THIS PLAN HAS BEEN PREPARED IN CONJUNCTION WITH MUNICIPAL REGULATIONS AND ORDINANCES RELATING TO LAND USAGE AND DIMENSIONAL REQUIREMENTS OF ZONING AND RELATED PERMITS. HOWEVER, NOT CONSIDERED ARE PERIPHERAL ISSUES SUCH AS CLARITY OF TITLE, SUBSURFACE CONDITIONS INCLUDING BUT NOT LIMITED TO SOIL AND WATER CONTAMINATION, SINKHOLE ACTIVITY AND HISTORICAL AND ARCHAEOLOGICAL ISSUES, OR OTHER SUCH ISSUES AS MAY AFFECT THE MERCHANTABILITY OF THE LAND. THE PIDCOCK COMPANY MAKES NO REPRESENTATION OR WARRANTY CONCERNING THESE ISSUES WHICH SHOULD BE ADDRESSED BY QUALIFIED PROFESSIONALS ENGAGED IN THE APPROPRIATE FIELDS OF PRACTICE.
2. THESE DOCUMENTS ARE PROVIDED FOR MUNICIPAL REVIEW ONLY AND ARE NOT TO BE UTILIZED FOR ANY OTHER PURPOSE. THE DOCUMENTS ARE NOT ISSUED FOR CONSTRUCTION UNLESS SPECIFICALLY NOTED AS SUCH BELOW.

CONTRACTOR'S OBLIGATION REGARDING COORDINATION OF DOCUMENTS AND FIELD CONDITIONS

THE CONTRACT DOCUMENTS PRESENT THE DESIGN INTENT. IT SHALL BE THE CONTRACTOR'S RESPONSIBILITY TO REVIEW ALL PLANS, SPECIFICATIONS, ADDENDA, CONSTRUCTION SKETCHES AND OTHER CONTRACT DOCUMENTS FOR CONSISTENCY. SIMILARLY, IT SHALL BE THE CONTRACTOR'S RESPONSIBILITY TO REVIEW FIELD CONDITIONS, INCLUDING COORDINATION WITH ALL UTILITIES. THE CONTRACTOR SHALL COMPLETE ANY TEST EXCAVATIONS IN ADVANCE OF ORDERING MATERIALS OR OF CONSTRUCTION IN AN AREA OF UTILITY CROSSINGS OR POTENTIAL INVOLVEMENT. IT SHALL BE THE CONTRACTOR'S RESPONSIBILITY TO BRING ANY INCONSISTENCIES IN THE DOCUMENTS OR ANY APPARENT CONFLICTS TO THE ATTENTION OF THE ENGINEER BEFORE ORDERING MATERIALS AND BEFORE PROCEEDING WITH CONSTRUCTION IN THE AREA SO THAT THE ENGINEER MAY REVIEW THE CONDITIONS AND RECOMMEND ANY ADJUSTMENTS TO THE DOCUMENTS THAT MAY BE NECESSARY, OR TO RECOMMEND RELOCATION OF A UTILITY OR OTHER REMEDIAL WORK THAT MAY BE REQUIRED.

PLAN PREPARER:
BRENT C. TUCKER, P.E.
THE PIDCOCK COMPANY
2451 PARKWOOD DRIVE
ALLENTOWN, PA. 18103
TELEPHONE NO.: 610-791-2252

NOTICE

THIS PLAN IS INTENDED FOR SOIL EROSION AND SEDIMENTATION CONTROL PURPOSES ONLY

6		
5		
4		
3		
2	JANUARY 10, 2025	GENERAL REVISIONS
1	NOVEMBER 22, 2024	REVISED PER LCCD COMMENTS

REVISIONS

SOIL EROSION AND SEDIMENTATION CONTROL PLANS

SCALE: 1"=50'
DATE: SEPTEMBER 27, 2024
CHECKED BY: BCT
DRAWN BY: JGU
CAD FILE: SE TRIB.dwg
PROJECT NUMBER: 22005

811 Know what's below. Call before you dig.

SEE SHEET 1

GRAPHIC SCALE: 50' 25' 0' 50' 100'

Lehigh Valley Health Network
MUHLENBERG

NEW SOUTH WING
EMERGENCY DEPARTMENT
EXPANSION
MAJOR AMENDMENT
CITY OF BETHLEHEM
LEHIGH COUNTY, PENNSYLVANIA

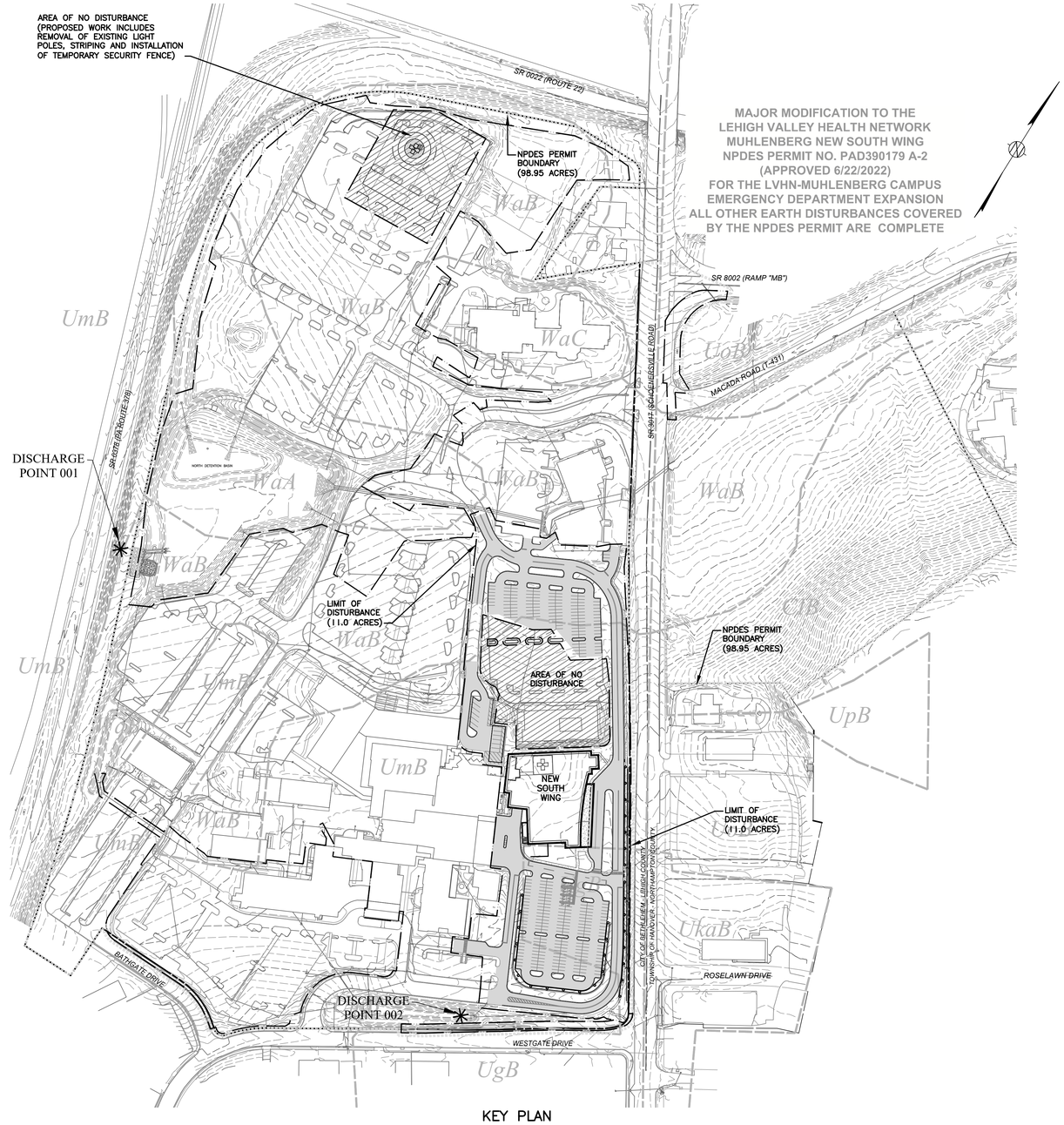
MAXIMUM DURING CONSTRUCTION TRIBUTARY AREA PLAN

FILE NUMBER
S-12396

SHEET NUMBER
6 OF 6

"Not Published: All Rights Reserved by The Pidcock Company."

File Information: S:\ANDDDDD\Submittals\03 Engineer\Civil Plans\6 E Submission\SE TRIB.dwg Printed: Jan 10, 2025 - 1:52pm



KEY PLAN

SCALE: 1"=150'

150 0 150 300

LEGEND

	EXISTING	PROPOSED
BUILDING		
BITUMINOUS PAVEMENT		
STONE AREA		
CONCRETE SIDEWALKS, APRONS, PADS, ETC.		
CONCRETE CURB		
BITUMINOUS CURB		
DEPRESSED CURB		
PROPERTY LINE	IRON PIPE (ZNO)	PROP.COR.
LOT LINE		
CENTERLINE		
RIGHT-OF-WAY LINE		
ULTIMATE RIGHT-OF-WAY LINE	ULTIMATE R/W LINE	ULTIMATE R/W LINE
BUILDING RESTRICTION LINE	BRL	BRL
UTILITY EASEMENT		
CONTOUR	476	476
SPOT ELEVATIONS	x 449.1	449.1
FLOODPLAIN 100-YEARS		
FLOODPLAIN 500-YEARS		
SWALE, EDGES OF RIVER, CREEKS, WETLANDS, ETC.		
STORM SEWER, MANHOLE, INLET AND ROOF DRAIN	RD MH. INLET	MH. INLET
OUTLET CONTROL STRUCTURE	OCS	OCS
END SECTION	CES	CES
ENDWALL	ENDWALL	ENDWALL
WATERLINE, FIRE HYDRANT, VALVE, REDUCER, TEE, PLUG AND SERVICE	WV FH PLUG	FH PLUG
SANITARY SEWER, MANHOLE, CLEANOUT AND LATERAL	CO SAN.MH.	CO S SAN.MH.
FORCE MAIN WITH DIRECTION OF FLOW	F	F
GAS LINE AND VALVE	GV	G GV
UNDERGROUND ELECTRIC LINES	E	E
UNDERGROUND TELEVISION CABLE	TV	TV
UNDERGROUND TELEPHONE LINES	T	T
UNDERGROUND FIBER OPTIC LINE	FOL	FOL
OVERHEAD WIRES	OW	OW
LIGHT STANDARD	LS	LS
ELECTRIC POLE	PPL CO. POLE 123	PPL CO. POLE 123
TELEPHONE POLE	B.T. CO. POLE 456	B.T. CO. POLE 456
FENCE		X
GUIDERAIL		
RAILROAD		
SIGN		
EVERGREEN TREE		
DECIDUOUS TREE		
ZONING BOUNDARY		R-1 R-2
RIPRAP		
SOILS DELINEATION		
SOILS TYPE		MeA

NOTE:

THE LEGEND AND ABBREVIATIONS APPLY TO ALL SHEETS IN THE PLAN SET. THEY CONTAIN A COMPREHENSIVE LIST OF DRAWING SYMBOLS AND ABBREVIATIONS THAT MAY BE DEPICTED ON A PLAN SHEET. ALL OF THE SYMBOLS OR ABBREVIATIONS MAY NOT OCCUR ON A PLAN SHEET OR IN THE DRAWING SET. IN SOME INSTANCES PROPOSED OR EXISTING FEATURES MAY BE DEPICTED DIFFERENTLY ON A PLAN THAN IN THE LEGEND TO IMPROVE OVERALL PLAN CLARITY.

ABBREVIATIONS

BC	BOTTOM OF CURB	OCS	OUTLET CONTROL STRUCTURE
BCCMP	BITUMINOUS COATED CORRUGATED METAL PIPE	PGL	PROFILE GRADE LINE
		PLCC	PLAIN CEMENT CONCRETE CURB
@	BASELINE	CURB	
B.M.	BENCH MARK	PL CONC MTBLE CURB	PLAIN CONCRETE MOUNTABLE CURB
BRL	BUILDING RESTRICTION LINE	PPL	PENNSYLVANIA POWER LIGHT
BT	BELL TELEPHONE	PVC	POLYVINYL CHLORIDE
BW	BOTTOM OF WALL	PC	HORIZONTAL POINT OF CURVATURE
CES	CONCRETE END SECTION	PT	HORIZONTAL POINT OF TANGENCY
CIP	CAST IRON PIPE	PVCC	POINT OF VERTICAL COMPOUND CURVATURE
CMP	CORRUGATED METAL PIPE		
CO	CLEANOUT	PVI	POINT OF VERTICAL INTERSECTION
DIP	DUCTILE IRON PIPE	PVT	POINT OF VERTICAL TANGENCY
EW	ENDWALL	RCP	REINFORCED CONCRETE PIPE
ELEV.	ELEVATION	RD	ROOF DRAIN
FH	FIRE HYDRANT	R/W	RIGHT-OF-WAY LINE
GV	GAS VALVE	SAN.MH.	SANITARY MANHOLE
HDW	HEADWALL	SSD	SIGHT STOPPING DISTANCE
HERCP	HORIZONTAL ELLIPTICAL REINFORCED CONCRETE PIPE	STA.	STATION
		TBR	TO BE REMOVED
HSD	HEADLIGHT SIGHT DISTANCE	TC	TOP OF CURB
INV.	INVERT	T/F	TOP OF FOUNDATION
LS	LIGHT STANDARD	TW	TOP OF WALL
MES	METAL END SECTION	VCP	VITRIFIED CLAY PIPE
ME	METROPOLITAN EDISON	WV	WATER VALVE
MH.	MANHOLE		
MO	MIDDLE ORDINATE		

POST-CONSTRUCTION STORMWATER MANAGEMENT LEGEND

	PROPOSED
LIMIT OF DISTURBANCE	
NPDES BOUNDARY	
SOILS DELINEATION	
SOILS TYPE	MeA
AREA OF NO DISTURBANCE	

1963 SOIL SURVEY
SOIL DESCRIPTION TABLE

SYMBOL	NAME	SLOPE RANGE	CHARACTERISTICS	HYDROLOGIC SOILS GROUP
WgA2	WASHINGTON SILT LOAM	0–3%	VERY DEEP, WELL DRAINED. MODERATELY ERODED	B
WgB2	WASHINGTON SILT LOAM	3–8%	VERY DEEP, WELL DRAINED, MODERATE PERMEABILITY, MODERATELY ERODED	B
WgC2	WASHINGTON SILT LOAM	8–15%	VERY DEEP, WELL DRAINED, MODERATE PERMEABILITY, MODERATELY ERODED	B
WgC3	WASHINGTON SILT LOAM	8–15%	SEVERELY ERODED. VERY DEEP, WELL DRAINED. MEDIUM SURFACE ERODIBILITY	B

NOTES:

THE SOIL TYPES AND LOCATIONS ARE BASED UPON THE U. S. DEPARTMENT OF AGRICULTURE SOIL CONSERVATION SERVICE SOIL SURVEY OF LEHIGH COUNTY, PENNSYLVANIA, ISSUED NOVEMBER 1963, AND IS SHOWN FOR GENERAL COMPARISONS ONLY. TO THE CURRENT WEB SOIL SURVEY DATA. NRCS IMPLEMENTED THE ONLINE WEB SOIL SURVEY IN 2005 AS THE NRCS SOIL SCIENCE DIVISION TRANSITIONED FROM ITS TRADITIONAL, STATIC SOIL SURVEY PUBLISHED IN BOUND HARD COPIES, TO A MORE FLUID ONLINE FORMAT THAT ALLOWS NRCS TO CONTINUALLY UPDATE SOIL SURVEY DATA AS NEEDED.

SOIL TYPE USE LIMITATIONS AND RESOLUTIONS

THE SOIL USE LIMITATIONS THAT EXIST FOR THE ABOVE-MENTIONED SOILS AND THEIR RESOLUTIONS ARE AS FOLLOWS:

1. ACCORDING TO THE AFOREMENTIONED SOIL SURVEY, WASHINGTON SILT LOAM HAS FEW LIMITATIONS TO MOST NON-FARM USES. ONE OF THESE LIMITATIONS IS THE POTENTIAL FOR SINKHOLES. THE POTENTIAL FOR THE FORMATIONS OF SINKHOLES WILL BE MINIMIZED THROUGH THE CONSTRUCTION OF A STORMWATER MANAGEMENT SYSTEM. HOWEVER, IN THE EVENT THAT A SINKHOLE DEVELOPS ON THE SITE, SURFACE WATER SHALL BE DIVERTED AWAY FROM THE AREA AND THE SINKHOLE SHALL BE REPAIRED IN ACCORDANCE WITH THE RECOMMENDATIONS OF A PROFESSIONAL ENGINEER OR GEOLOGIST.NO HYDRIC SOILS ARE PRESENT WITHIN THE PROJECT LIMITS.

WEB SOIL SURVEY
SOIL DESCRIPTION TABLE

SYMBOL	NAME	SLOPE RANGE	CHARACTERISTICS	HYDROLOGIC SOILS GROUP
ClB	CLARKSBURG SILT LOAM	3–8%	MODERATELY WELL DRAINED, MODERATELY LOW TO MODERATELY HIGH PERMEABILITY	C
UgB	URBAN LAND	0–8%	PAVEMENT, BUILDINGS AND OTHER ARTIFICIALLY COVERED AREAS	N/A
UmB	URBAN LAND–DUFFIELD COMPLEX	0–8%	PAVEMENT, BUILDINGS, AND OTHER ARTIFICIALLY COVERED AREAS	B
UoB	URBAN LAND–DUFFIELD COMPLEX	0–8%	PAVEMENT, BUILDINGS AND OTHER ARTIFICIALLY COVERED AREAS	B
WaA	WASHINGTON SILT LOAM	0–3%	WELL DRAINED, MODERATELY HIGH TO HIGH PERMEABILITY	B
WaB	WASHINGTON SILT LOAM	3–8%	WELL DRAINED, MODERATELY HIGH TO HIGH PERMEABILITY	B
WaC	WASHINGTON SILT LOAM	8–15%	WELL DRAINED, MODERATELY HIGH TO HIGH PERMEABILITY	B

NOTES:

THE SOIL TYPES AND LOCATIONS ARE BASED UPON THE U. S. DEPARTMENT OF AGRICULTURE–NATIONAL RESOURCES CONSERVATION SERVICE (USDA–NRCS) WEB SOIL SURVEY, AVAILABLE ONLINE AT HTTP://WEBSOILSURVEY.SC.EGOV.USDA.GOV/.

SOIL TYPE USE LIMITATIONS AND RESOLUTIONS

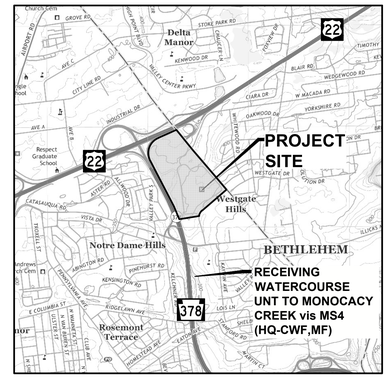
THE SOIL USE LIMITATIONS THAT EXIST FOR THE ABOVE–MENTIONED SOILS AND THEIR RESOLUTIONS ARE AS FOLLOWS:

1. ACCORDING TO THE AFOREMENTIONED SOIL SURVEY, WASHINGTON SILT LOAM HAS FEW LIMITATIONS TO MOST NON–FARM USES. ONE OF THESE LIMITATIONS IS THE POTENTIAL FOR SINKHOLES. THE POTENTIAL FOR THE FORMATIONS OF SINKHOLES WILL BE MINIMIZED THROUGH THE CONSTRUCTION OF A STORMWATER MANAGEMENT SYSTEM. HOWEVER, IN THE EVENT THAT A SINKHOLE DEVELOPS ON THE SITE, SURFACE WATER SHALL BE DIVERTED AWAY FROM THE AREA AND THE SINKHOLE SHALL BE REPAIRED IN ACCORDANCE WITH THE RECOMMENDATIONS OF A PROFESSIONAL ENGINEER OR GEOLOGIST.
2. THE DUFFIELD SERIES IS LIMITED BY SLOW PERMEABILITY AND A SEASONABLY HIGH WATER TABLE. ALSO THESE SOILS EXHIBIT A MODERATE TO SEVERE EROSION HAZARD. A PUMPED WATER FILTER BAG HAS BEEN SPECIFIED TO ADEQUATELY FILTER ANY WATER THAT MAY BE ENCOUNTERED. FURTHER, STRUCTURAL EARTHWORK SHALL ONLY BE DONE WHEN THE SOIL IS AT THE OPTIMUM MOISTURE CONTENT FOR COMPACTION.

INDEX TO DRAWINGS

SHEET NO.	TITLE	PLAN DATE OR LAST REVISION
1 *	INDEX PLAN	JANUARY 10, 2025
2 *	POST-CONSTRUCTION STORMWATER MANAGEMENT PLAN 1	JANUARY 10, 2025
3 *	POST-CONSTRUCTION STORMWATER MANAGEMENT PLAN 2	JANUARY 10, 2025
4 *	POST-CONSTRUCTION STORMWATER MANAGEMENT NOTES AND DETAILS	JANUARY 10, 2025
SUPPLEMENTAL PLANS – IRRIGATION SYSTEM PLANS – PREPARED BY AQUA MIST IRRIGATION		
I-01 *	OVERALL SITE PLAN	NOVEMBER 22, 2024
I-02 *	DATA & DETAILS	SEPTEMBER 25, 2024
I-03 *	PUMP & DETAILS	SEPTEMBER 25, 2024
I-04 *	O & M SCHEDULE	SEPTEMBER 25, 2024

* DENOTES PLANS TO BE RECORDED



SOURCE: CATASAUQUA, PA (2019) USGS QUADRANGLE MAP

LOCATION MAP

Scale: 1" = 2,000'

2000 0 2000 4000

RECEIVING WATER (SEE LOCATION MAP): UNT TO MONOCACY CREEK (HQ-CWF, MF)

IMPAIRMENTS: SOURCE UNKNOWN – PATHOGENS

PENNSYLVANIA ONE CALL SYSTEM, INC. UNDERGROUND UTILITY NOTIFICATION

THE PIDCOCK COMPANY CALLED THE PENNSYLVANIA ONE-CALL SYSTEM, INC. ON JULY 18, 2024 AND REQUESTED THAT ALL UNDERGROUND UTILITIES BE LOCATED AT THIS SITE LOCATED IN THE CITY OF BETHLEHEM, LEHIGH COUNTY, PENNSYLVANIA INCLUDING UNDERGROUND UTILITIES IN THE ADJACENT PUBLIC ROAD RIGHTS-OF-WAY. SERIAL NUMBER 20240032147, WAS ASSIGNED TO THIS PROJECT LOCATION AND THE FOLLOWING UTILITY OPERATORS WERE CONTACTED:

FRONTIER COMMUNICATIONS
300E LAIRD ST.
WILKES BARRE, PA. 18702
CONTACT: MICHAEL NAVICH
EMAIL: MICHAEL.NAVICH@FTR.COM
PHONE: 570-208-3375

PPL ELECTRIC UTILITIES CORPORATION
437 BLUE CHURCH ROAD
PAXINOS, PA. 17860
CONTACT: DOUG HAUPT
EMAIL: dlhoupt@pplweb.com
PHONE: 610-297-2461

CITY OF BETHLEHEM
1630 CROSS LANE
BETHLEHEM, PA. 18015
CONTACT: ROBERT TAYLOR
EMAIL: rtaylor@bethlehem-pa.gov
PHONE: 610-428-0211

SERVICE ELECTRIC CABLE TV INC
2260 ANENUE A
LVIP I
BETHLEHEM, PA. 18017
CONTACT: ERIC PERICH
EMAIL: rperich@sectv.com
PHONE: 610-625-8502

CROWN CASTLE
1500 CORPORATE DRIVE
CANONSBURG, PA 15317
CONTACT: FIBER DIG TEAM PERSONNEL
EMAIL: fiber.dig@crowncastle.com
PHONE:1-800-654-3110

ZAYO BANDWIDTH FORMERLY PPL TELCOM LLC
170 ROBBINS ROAD
DOWNINGTOWN, PA 19335
CONTACT: JOHN HOWELLS
EMAILJOHN. HOWELLS@ZAYO.COM
PHONE: 610-764-1634

LUMEN FORMERLY LEVEL 3
1025 ELDORADO BOULEVARD
BROOMFIELD, CO. 80021
CONTACT: LUMEN OPERATOR PERSONNEL
EMAIL: RELOCATIONS@LUMEN.COM
PHONE: 877-366-8344 EXT. 3

COMMUNITY UTILITIES OF PENNSYLVANIA
570 HALLET ROAD
EAST STROUDSBURG, PA 18301
CONTACT;VINCENT VARUOLO
EMAIL: vincent.varuolo@uwater.com
PHONE: 570-517-9884

ASTOUND BROADBAND POWERED BY RCN
5508 NOR BATH BOULEVARD
NORTHAMPTON, PA. 18067
CONTACT: ERIC BEERS
EMAIL: ERIC.BEERS@ASTOUND.COM
PHONE: 610-972-0597

UGI UTILITIES INC.
2121 CITY LINE ROAD
BETHLEHEM, PA. 18017
CONTACT: TIMOTHY STEWARD
EMAIL: tsteward@ugi.com
PHONE: 610-807-3162

VERIZON BUSINESS FORMERLY MCI
7000 WESTON PARKWAY
CARY, NC. 27513
CONTACT: VICTOR WOOD
EMAIL: victor.s.wood@verizon.com
PHONE: 919-414-2782

THE PIDCOCK COMPANY DOES NOT MAKE ANY REPRESENTATION, WARRANTY, ASSURANCE OR GUARANTY THAT THE INFORMATION RECEIVED PURSUANT TO THE SAID REQUESTS UNDER PENNSYLVANIA ONE CALL SYSTEM, INC. AND AS REFLECTED ON THE PLAN IS CORRECT, ACCURATE OR COMPLETE. IT SHALL BE THE RESPONSIBILITY OF ANYONE PERFORMING WORK ON THE SITE TO ARRANGE FOR THE FIELD LOCATION AND PROTECTION OF ALL OVERHEAD AND SUBSURFACE UTILITIES WHICH MAY BE ENCOUNTERED DURING THE COURSE OF THEIR WORK.

PRIVATE AND PUBLIC UNDERGROUND LINES AND FACILITIES SUCH AS TELEPHONE, TELEVISION, GENERAL LIGHTING, ELECTRICAL, UNDERDRAINS, PLUMBING, SEWER LINES, STORAGE TANKS, ETC., SERVING THE SITE MAY EXIST ON THE SITE. THE PIDCOCK COMPANY DOES NOT MAKE ANY REPRESENTATION, WARRANTY, ASSURANCE OR GUARANTY THAT THE PRIVATE AND PUBLIC UNDERGROUND LINES AND FACILITIES HAVE BEEN IDENTIFIED, LOCATED AND SHOWN ON THIS PLAN. IT SHALL BE THE RESPONSIBILITY OF ANYONE PERFORMING WORK, BE IT DESIGN WORK FOR FUTURE DEVELOPMENT OR ACTUAL CONSTRUCTION OR DEMOLITION ON THE PROPERTY SHOWN ON THIS PLAN TO ARRANGE FOR THE LOCATION AND PROTECTION OF ALL OVERHEAD, SURFACE AND SUBSURFACE UTILITIES WHICH COULD BE ENCOUNTERED AS THE RESULT OF WORK PERFORMED ON THIS SITE. DESIGN STAGE WORK SHOULD INCLUDE CALLING THE PENNSYLVANIA ONE CALL SYSTEM AT 1-800-242-1776.

LATERAL AND SERVICE LINE NOTES

UNDERGROUND LATERALS AND SERVICE LINES, INCLUDING BUT NOT LIMITED TO GAS AND ELECTRIC, MAY EXIST IN THE VICINITY OF THE PROJECT CONSTRUCTION AND MAY NOT BE SHOWN ON THE PLAN. TO THE EXTENT THAT INFORMATION WAS PROVIDED, TO US, SUCH LATERALS AND LINES HAVE BEEN INDICATED ON THE PLAN, BUT THEIR DEPICTION AND LOCATIONS SHOULD BE CONSIDERED AS ONLY APPROXIMATE, AND NOT AS COMPREHENSIVE OR ALL-INCLUSIVE.

BY SHOWING SOME LATERALS AND LINES OF THIS KIND, THE PIDCOCK COMPANY DOES NOT MAKE ANY REPRESENTATION, WARRANTY, ASSURANCE, OR GUARANTY THAT ALL SUCH UNDERGROUND LATERALS AND LINES HAVE BEEN IDENTIFIED, LOCATED, AND SHOWN ON THIS PLAN.

CONTRACTORS AND ANY OTHER PERSONS DESIGNING OR PERFORMING SUBSURFACE WORK IN THE VICINITY ARE RESPONSIBLE FOR GIVING APPROPRIATE ADVANCE NOTICE BY CALLING THE PENNSYLVANIA ONE CALL SYSTEM, INC. AT 1-800-242-1776 OR BY OPENING TICKET ON THEIR WEBSITE AT https://www.paiconl.org/, AND FOR CONTACTING THE APPROPRIATE PUBLIC AND PRIVATE ENTITIES AND ARRANGING FOR THE FIELD LOCATION AND PROTECTION OF ALL SUCH UNDERGROUND LATERALS AND SERVICE LINES THAT COULD BE ENCOUNTERED AS A RESULT OF THE WORK TO BE PERFORMED ON THE SITE.

811 THREE BUSINESS DAYS BEFORE YOU DIG - DRILL - BLAST

DIAL 8-1-1 or 1-800-242-1776

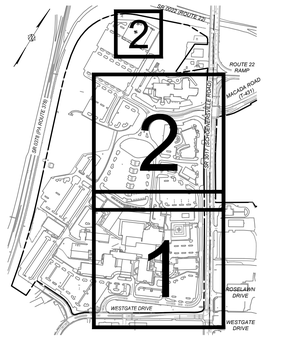
www.paonecall.org

THE PIDCOCK COMPANY

CIVIL ENGINEERING AND LAND PLANNING
ARCHITECTURE
LAND SURVEYING

Oxford Drive at Fish Hatchery Road
2451 Parkwood Drive Allentown, Pennsylvania 18103-9608
Telephone: 610-791-2252
Telefacsimile: 610-791-1256
E-mail: info@pidcockcompany.com

PROFESSIONAL SEAL



NOTES:

1. THIS PLAN HAS BEEN PREPARED IN CONJUNCTION WITH MUNICIPAL REGULATIONS AND ORDINANCES RELATING TO LAND USAGE AND DIMENSIONAL REQUIREMENTS OF ZONING AND RELATED PERMITS. HOWEVER, NOT CONSIDERED ARE PERIPHERAL ISSUES SUCH AS CLARITY OF TITLE, SUBSURFACE CONDITIONS INCLUDING BUT NOT LIMITED TO SOIL AND WATER CONTAMINATION, SINKHOLE ACTIVITY AND HISTORICAL AND ARCHAEOLOGICAL ISSUES, OR OTHER SUCH ISSUES AS MAY AFFECT THE MERCHANTABILITY OF THE LAND. THE PIDCOCK COMPANY MAKES NO REPRESENTATION OR WARRANTY CONCERNING THESE ISSUES WHICH SHOULD BE ADDRESSED BY QUALIFIED PROFESSIONALS ENGAGED IN THE APPROPRIATE FIELDS OF PRACTICE.
2. THESE DOCUMENTS ARE PROVIDED FOR MUNICIPAL REVIEW ONLY AND ARE NOT TO BE UTILIZED FOR ANY OTHER PURPOSE. THE DOCUMENTS ARE NOT ISSUED FOR CONSTRUCTION UNLESS SPECIFICALLY NOTED AS SUCH BELOW.

CONTRACTOR'S OBLIGATION REGARDING COORDINATION OF DOCUMENTS AND FIELD CONDITIONS

THE CONTRACT DOCUMENTS PRESENT THE DESIGN INTENT. IT SHALL BE THE CONTRACTOR'S RESPONSIBILITY TO REVIEW ALL PLANS, SPECIFICATIONS, ADDENDA, CONSTRUCTION SKETCHES AND OTHER CONTRACT DOCUMENTS FOR CONSISTENCY. SIMILARLY, IT SHALL BE THE CONTRACTOR'S RESPONSIBILITY TO REVIEW FIELD CONDITIONS, INCLUDING COORDINATION WITH ALL UTILITIES. THE CONTRACTOR SHALL COMPLETE ANY TEST EXCAVATIONS IN ADVANCE OF ORDERING MATERIALS OR OF CONSTRUCTION IN AN AREA OF UTILITY CROSSINGS OR POTENTIAL INVOLVEMENT. IT SHALL BE THE CONTRACTOR'S RESPONSIBILITY TO BRING ANY INCONSISTENCIES IN THE DOCUMENTS OR ANY APPARENT CONFLICTS TO THE ATTENTION OF THE ENGINEER BEFORE ORDERING MATERIALS AND BEFORE PROCEEDING WITH CONSTRUCTION IN THE AREA SO THAT THE ENGINEER MAY REVIEW THE CONDITIONS AND RECOMMEND ANY ADJUSTMENTS TO THE DOCUMENTS THAT MAY BE NECESSARY, OR TO RECOMMEND RELOCATION OF A UTILITY OR OTHER REMEDIAL WORK THAT MAY BE REQUIRED.

PLAN PREPARER:
BRENT C. TUCKER, P.E.
THE PIDCOCK COMPANY
2451 PARKWOOD DRIVE
ALLENTOWN, PA. 18103
TELEPHONE NO.: 610-791-2252

NOTICE

THIS PLAN IS INTENDED FOR POST-CONSTRUCTION STORMWATER MANAGEMENT PURPOSES ONLY

6		
5		
4		
3		
2	JANUARY 10, 2025	GENERAL REVISIONS
1	NOVEMBER 22, 2024	REVISED PER LCCD COMMENTS

REVISIONS

POST-CONSTRUCTION STORMWATER MANAGEMENT PLANS

SCALE: AS NOTED
DATE: SEPTEMBER 27, 2024
CHECKED BY: BCT
DRAWN BY: JGU
CAD FILE: PCSM INDEX - Layout1.dwg
PROJECT NUMBER: 22005

Lehigh Valley Health Network
MUHLENBERG

NEW SOUTH WING
EMERGENCY DEPARTMENT EXPANSION
MAJOR AMENDMENT
CITY OF BETHLEHEM
LEHIGH COUNTY, PENNSYLVANIA

INDEX PLAN

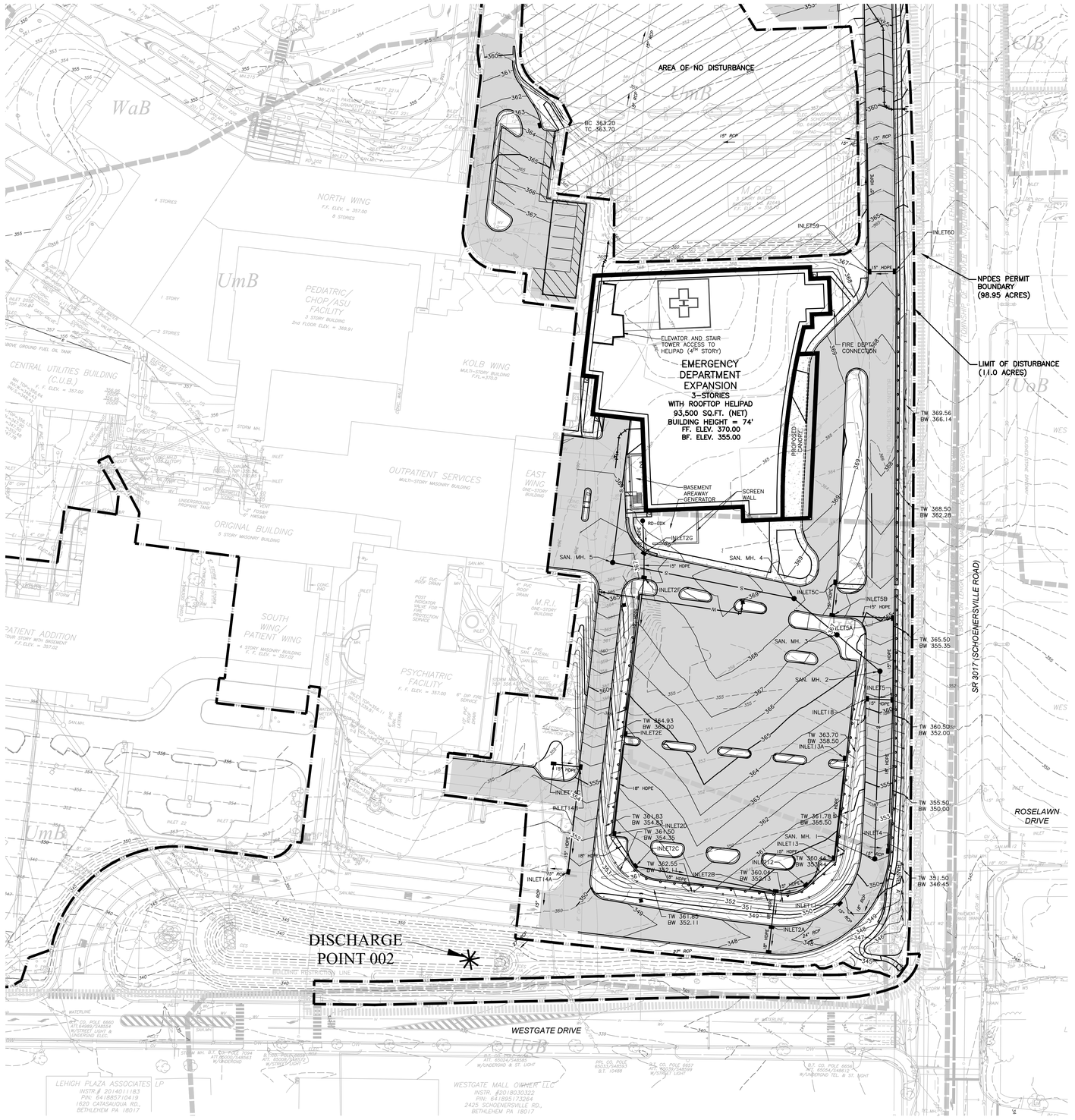
FILE NUMBER
S-12397

SHEET NUMBER
1 OF 4

"Not Published; All Rights Reserved by The Pidcock Company."

File Information: S:\LVHN\S12397\Muhlenberg ED Expansion\Civil\Sheets\DESIGN\1 INDEX - Layout1.dwg Printed: Jan 10, 2025 - 2:06pm

CONTINUED ON POST-CONSTRUCTION STORMWATER MANAGEMENT PLAN 2



POST–CONSTRUCTION STORMWATER MANAGEMENT LEGEND

	PROPOSED
LIMIT OF DISTURBANCE	
NPDES BOUNDARY	
SOILS DELINEATION	
SOILS TYPE	MeA
AREA OF NO DISTURBANCE	

WEB SOIL SURVEY

SOIL DESCRIPTION TABLE

SYMBOL	NAME	SLOPE RANGE	CHARACTERISTICS	HYDROLOGIC SOILS GROUP
CtB	CLARKSBURG SILT LOAM	3–8%	MODERATELY WELL DRAINED, MODERATELY LOW TO MODERATELY HIGH PERMEABILITY	C
UgB	URBAN LAND	0–8%	PAVEMENT, BUILDINGS AND OTHER ARTIFICIALLY COVERED AREAS	N/A
UmB	URBAN LAND–DUFFIELD COMPLEX	0–8%	PAVEMENT, BUILDINGS, AND OTHER ARTIFICIALLY COVERED AREAS	B
UoB	URBAN LAND–DUFFIELD COMPLEX	0–8%	PAVEMENT, BUILDINGS AND OTHER ARTIFICIALLY COVERED AREAS	B
WoA	WASHINGTON SILT LOAM	0–3%	WELL DRAINED, MODERATELY HIGH TO HIGH PERMEABILITY	B
WoB	WASHINGTON SILT LOAM	3–8%	WELL DRAINED, MODERATELY HIGH TO HIGH PERMEABILITY	B
WoC	WASHINGTON SILT LOAM	8–15%	WELL DRAINED, MODERATELY HIGH TO HIGH PERMEABILITY	B

NOTES:

THE SOIL TYPES AND LOCATIONS ARE BASED UPON THE U. S. DEPARTMENT OF AGRICULTURE–NATIONAL RESOURCES CONSERVATION SERVICE (USDA–NRCS) WEB SOIL SURVEY, AVAILABLE ONLINE AT HTTP://WEBSOILSURVEY.SC.EGOV.USDA.GOV/.

SOIL TYPE USE LIMITATIONS AND RESOLUTIONS

THE SOIL USE LIMITATIONS THAT EXIST FOR THE ABOVE–MENTIONED SOILS AND THEIR RESOLUTIONS ARE AS FOLLOWS:

1. ACCORDING TO THE AFOREMENTIONED SOIL SURVEY, WASHINGTON SILT LOAM HAS FEW LIMITATIONS TO MOST NON–FARM USES. ONE OF THESE LIMITATIONS IS THE POTENTIAL FOR SINKHOLES. THE POTENTIAL FOR THE FORMATIONS OF SINKHOLES WILL BE MINIMIZED THROUGH THE CONSTRUCTION OF A STORMWATER MANAGEMENT SYSTEM. HOWEVER, IN THE EVENT THAT A SINKHOLE DEVELOPS ON THE SITE, SURFACE WATER SHALL BE DIVERTED AWAY FROM THE AREA AND THE SINKHOLE SHALL BE REPAIRED IN ACCORDANCE WITH THE RECOMMENDATIONS OF A PROFESSIONAL ENGINEER OR GEOLOGIST.
2. THE DUFFIELD SERIES IS LIMITED BY SLOW PERMEABILITY AND A SEASONABLY HIGH WATER TABLE. ALSO THESE SOILS EXHIBIT A MODERATE TO SEVERE EROSION HAZARD. A PUMPED WATER FILTER BAG HAS BEEN SPECIFIED TO ADEQUATELY FILTER ANY WATER THAT MAY BE ENCOUNTERED. FURTHER, STRUCTURAL EARTHWORK SHALL ONLY BE DONE WHEN THE SOIL IS AT THE OPTIMUM MOISTURE CONTENT FOR COMPACTION.

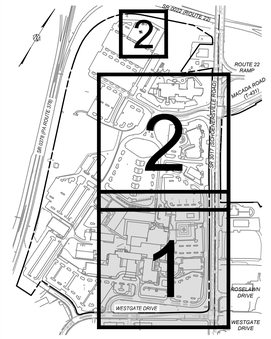
File Information: S:\LVHN\22005\Mukenberg EDExpansion\Civil\Plans\PDSMAP2M1R.MAS.dwg Printed: Jan 10, 2025 - 2:01pm

THE PIDCOCK COMPANY

CIVIL ENGINEERING AND LAND PLANNING
ARCHITECTURE
LAND SURVEYING

Oxford Drive at Fish Hatchery Road
2451 Parkwood Drive Allentown, Pennsylvania 18103-9608
Telephone: 610-791-2252
Telefacsimile: 610-791-1256
E-mail: info@pidcockcompany.com

PROFESSIONAL SEAL



NOTES:

1. THIS PLAN HAS BEEN PREPARED IN CONJUNCTION WITH MUNICIPAL REGULATIONS AND ORDINANCES RELATING TO LAND USAGE AND DIMENSIONAL REQUIREMENTS OF ZONING AND RELATED PERMITS. HOWEVER, NOT CONSIDERED ARE PERIPHERAL ISSUES SUCH AS CLARITY OF TITLE, SUBSURFACE CONDITIONS INCLUDING BUT NOT LIMITED TO SOIL AND WATER CONTAMINATION, SINKHOLE ACTIVITY AND HISTORICAL AND ARCHAEOLOGICAL ISSUES, OR OTHER SUCH ISSUES AS MAY AFFECT THE MERCHANTABILITY OF THE LAND. THE PIDCOCK COMPANY MAKES NO REPRESENTATION OR WARRANTY CONCERNING THESE ISSUES WHICH SHOULD BE ADDRESSED BY QUALIFIED PROFESSIONALS ENGAGED IN THE APPROPRIATE FIELDS OF PRACTICE.
2. THESE DOCUMENTS ARE PROVIDED FOR MUNICIPAL REVIEW ONLY AND ARE NOT TO BE UTILIZED FOR ANY OTHER PURPOSE. THE DOCUMENTS ARE NOT ISSUED FOR CONSTRUCTION UNLESS SPECIFICALLY NOTED AS SUCH BELOW.

CONTRACTOR'S OBLIGATION REGARDING COORDINATION OF DOCUMENTS AND FIELD CONDITIONS

THE CONTRACT DOCUMENTS PRESENT THE DESIGN INTENT. IT SHALL BE THE CONTRACTOR'S RESPONSIBILITY TO REVIEW ALL PLANS, SPECIFICATIONS, ADDENDA, CONSTRUCTION SKETCHES AND OTHER CONTRACT DOCUMENTS FOR CONSISTENCY. SIMILARLY, IT SHALL BE THE CONTRACTOR'S RESPONSIBILITY TO REVIEW FIELD CONDITIONS, INCLUDING COORDINATION WITH ALL UTILITIES. THE CONTRACTOR SHALL COMPLETE ANY TEST EXCAVATIONS IN ADVANCE OF ORDERING MATERIALS OR OF CONSTRUCTION IN AN AREA OF UTILITY CROSSINGS OR POTENTIAL INVOLVEMENT. IT SHALL BE THE CONTRACTOR'S RESPONSIBILITY TO BRING ANY INCONSISTENCIES IN THE DOCUMENTS OR ANY APPARENT CONFLICTS TO THE ATTENTION OF THE ENGINEER BEFORE ORDERING MATERIALS AND BEFORE PROCEEDING WITH CONSTRUCTION IN THE AREA SO THAT THE ENGINEER MAY REVIEW THE CONDITIONS AND RECOMMEND ANY ADJUSTMENTS TO THE DOCUMENTS THAT MAY BE NECESSARY, OR TO RECOMMEND RELOCATION OF A UTILITY OR OTHER REMEDIAL WORK THAT MAY BE REQUIRED.

PLAN PREPARER:
BRENT C. TUCKER, P.E.
THE PIDCOCK COMPANY
2451 PARKWOOD DRIVE
ALLENTOWN, PA. 18103
TELEPHONE NO.: 610-791-2252

NOTICE

THIS PLAN IS INTENDED FOR POST-CONSTRUCTION STORMWATER MANAGEMENT PURPOSES ONLY

6		
5		
4		
3		
2	JANUARY 10, 2025	GENERAL REVISIONS
1	NOVEMBER 22, 2024	REVISED PER LCCD COMMENTS

REVISIONS

POST-CONSTRUCTION STORMWATER MANAGEMENT PLANS

SCALE: 1"=50'
DATE: SEPTEMBER 27, 2024
CHECKED BY: BCT
DRAWN BY: JGU
CAD FILE: PCSM PLANS.dwg
PROJECT NUMBER: 22005

811 Know what's below. Call before you dig.

SEE SHEET 1

GRAPHIC SCALE: 50' 25' 0' 50' 100'

Lehigh Valley Health Network
MUHLENBERG

NEW SOUTH WING
EMERGENCY DEPARTMENT
EXPANSION
MAJOR AMENDMENT

CITY OF BETHLEHEM
LEHIGH COUNTY, PENNSYLVANIA

POST-CONSTRUCTION STORMWATER MANAGEMENT PLAN 1

FILE NUMBER
S-12397

SHEET NUMBER
2 OF 4

"Not Published; All Rights Reserved by The Pidcock Company."

POST-CONSTRUCTION BMP

DETENTION BASIN PROVIDES PEAK RUNOFF RATE ATTENUATION, SETTLEMENT OF DEBRIS AND SILT, AND REMOVAL OF FLOATABLE MATERIALS FROM RUNOFF, RUNOFF WILL BE STORED BELOW OUTLET FOR REUSE ONSITE IN IRRIGATION SYSTEM. REFER TO PCSM PLAN, OUR DRAWING NO. S-11493, SHEET 4 AND 5, LAST REVISED NOVEMBER 19, 2020 FOR ADDITIONAL DETAILS AND MAINTENANCE NOTES

SPRAY IRRIGATION SYSTEM BY OTHERS REFER TO IRRIGATION PLANS BY OTHERS FOR DETAILS.


SR 0378 (PA ROUTE 378)
NORTH DETENTION BASIN
RIPRAP APRON
WaA
WaB
WaC
GOOD SHEPHERD REHABILITATION HOSPITAL
2 STORY MASONRY BUILDING
COORDINATED HEALTH BUILDING
1 STORY MASONRY BUILDING
MACADA ROAD (T-431)
SR 3017 (SCHOENERSVILLE ROAD)
LIMIT OF DISTURBANCE (11.0 ACRES)
INSTALL GRATED MH LID
RESET INLET EXB WITH 'C' TOP
AREA OF NO DISTURBANCE
INLET217A
INLET217B
INLET217
INLET218A
INLET218
INLET216
INLET219A
INLET219
INLET220
INLET225
INLET222
INLET221
INLET223
INLET224
INLET67B
TBR
BC 363.20
TC 363.70
EXISTING SANITARY SEWER EASEMENT
EXISTING STORM SEWER EASEMENT
EXISTING SPILLWAY CREST ELEV. 356.95
EXISTING SPILLWAY CREST ELEV. 356.66
PAVEMENT BASE DRAIN (TYP.)
CONCRETE SWALE
RIPRAP APRON
R-6 RIPRAP APRON
TYPE M INLET TOP 355.40 INV. 350.00
TYPE M INLET TOP 352.32 INV. 350.00
INLET TOP 352.69 INV. 350.32
GAS METER FLOOR ELEV.= 356.98
C.O. INV. 353.00
C.O. INV. 351.79
MH TOP 356.41 INV. 346.01 INV. 346.14
MH TOP 356.20
MH TOP 355.36 INV. 349.53(W)15"RCP INV. 349.52(E)15"RCP INV. 348.22(N)24"PVC INV. 349.56(W)8"PVC
MH TOP 355.36 INV. 349.53(W)15"RCP INV. 348.22(N)24"PVC INV. 349.56(W)8"PVC
MH TOP 355.36 INV. 349.53(W)15"RCP INV. 349.52(E

PERMANENT SEEDING SCHEDULE

1. PERMANENT SEEDING SHALL BE IN ACCORDANCE WITH THE PADEP EROSION AND SEDIMENT POLLUTION CONTROL PROGRAM MANUAL, LATEST EDITION, UNLESS NOTED OTHERWISE ON THE PLANS OR IN THE PROJECT SPECIFICATIONS.

2. PERMANENT SEEDING SHALL OCCUR IMMEDIATELY AFTER FINE GRADING IS COMPLETED. THE SCHEDULE OF SEEDING SHALL BE AS FOLLOWS, (IF APPLICABLE).

TABLE 11.4
Recommended Seed Mixtures

Mixture Number	Species	Seeding Rate - Pure Live Seed [1]	
		Most Sites	Adverse Sites
1 [2] (NURSE CROP)	Spring oats (spring), or	64	96
	Annual ryegrass (spring or fall), or	10	15
	Winter wheat (fall), or	90	120
	Winter rye (fall)	56	112
2 [3]	Tall fescue, or	60	75
	Fine fescue, or	35	40
	Kentucky bluegrass, plus	25	30
	Redtop[4], or	3	3
	Perennial ryegrass	15	20
3	Birdsfoot trefoil, plus	6	10
	Tall fescue	30	35
	Birdsfoot trefoil, plus	6	10
4	Reed canarygrass	10	15
	Crownvetch, plus	10	15
5[5]	Tall fescue, or	20	25
	Perennial ryegrass	20	25
	Crownvetch, plus	10	15
6 [3,6]	Annual ryegrass	20	25
7[4]	Birdsfoot trefoil, plus	6	10
	Crownvetch, plus	10	15
	Tall fescue	20	30
8	Flatpea, plus	20	30
	Tall fescue, or	20	30
	Perennial ryegrass	20	25
9 [4]	Sericea lespedeza, plus	10	20
	Tall fescue, plus	20	25
	Redtop	3	3
10	Tall fescue, plus	40	50
	Fine fescue	10	15
	Deertongue, plus	15	20
11	Birdsfoot trefoil	6	10
12 [7]	Switchgrass, or	15	20
	Big Bluestem, plus	15	20
	Birdsfoot trefoil	6	10
13	Orchardgrass, or	20	30
	Smooth bromegrass, plus	25	35
	Birdsfoot trefoil	6	10

Penn State, "Erosion Control and Conservation Plantings on Nonirrigated"

1. PLS is the product of the percentage of pure seed times percentage germination divided by 100. For example, to secure the actual planting rate for switchgrass, divide 12 pounds PLS shown on the seed tag. Thus, if the PLS content of a given seed lot is 35%, divide 12 PLS by 0.35 to obtain 34.3 pounds of seed required to plant one acre. All mixtures in this table are shown in terms of PLS.
2. If high-quality seed is used, for most sites seed spring oats at a rate of 2 bushels per acre, winter wheat at 11.5 bushels per acre, and winter rye at 1 bushel per acre. If germination is below 90%, increase these suggested seeding rates by 0.5 bushel per acre.
3. This mixture is suitable for frequent mowing. Do not cut shorter than 4 inches.
4. Keep seeding rate to that recommended in table. These species have many seeds per pound and are very competitive. To seed small quantities of small seeds such as weeping lovegrass and redtop, dilute with dry sawdust, sand, rice hulls, buckwheat hulls, etc.
5. Use for highway slopes and similar sites where the desired species after establishment is crownvetch.
6. Use only in extreme southeastern or extreme southwestern Pennsylvania. Sericea lespedeza is not well adapted to most of PA.
7. Do not mow shorter than 9 to 10 inches.
8. Seed mixtures containing crown vetch should not be used in areas adjacent to wetlands or stream channels due to the invasive nature of this species.

TABLE 11.5
Recommended Seed Mixtures for Stabilizing Disturbed Areas

Site Condition	Nurse Crop	Seed Mixture (Select one mixture)
Slopes and Banks (not mowed)		
Well-drained	1 plus	3, [8], 6, or 12[1]
Variable drainage	1 plus	3 or [8]
Slopes and Banks (mowed)		
Well-drained	1 plus	2 or 10
Slopes and Banks (grass-only)		
Well-drained	1 plus	2, 3, or 13
Gullies and Eroded Areas	1 plus	3, [5, 7], or 12[1]
Erosion Control Facilities (BMPs)		
Sod waterways, outlets, overflows, frequent water flow areas	1 plus	2, 3, or 4
Drainage ditches		
Shallow, less than 3 feet deep	1 plus	2, 3, or 4
Deep, not mowed	1 plus	[4] or 7
Pond banks, dikes, levees, dams, diversion channels, and occasional water flow areas		
Mowed areas	1 plus	2 or 3
Non-mowed areas	1 plus	[4] or 7
For hay or silage on diversion channels and occasional water flow areas	1 plus	3 or 13
Highways [2]		
Non-mowed areas		
Pure crownvetch[3]	1 plus	[5 or] 6
Well-drained	1 plus	[6, 8, 9, or] 10
Variable drained	1 plus	3 or [8]
Poorly drained	1 plus	3 or 4
Areas mowed several times per year	1 plus	2, 3, or 10
Utility Right-of-way		
Well-drained	1 plus	[6, 8, or 12][1]
Variable drained	1 plus	3 or [8]
Well-drained areas for grazing/hay	1 plus	2, 3, or 13
Effluent Disposal Areas	1 plus	3 or 4
Sanitary Landfills	1 plus	3, [5, 7, 11], or [12][1]
Surface mines		
Spoils, mine wastes, fly ash, slag, settling basin		
Residues and other severely disturbed areas (time to soil test)	1 plus	3, 4, [6, 7, 8, 9, 11], or [12][1]
Severely disturbed areas for grazing/hay	1 plus	3 or 13

Penn State, "Erosion Control and Conservation Plantings on Nonirrigated"

1. For seed mixtures 11 and 12, only use spring oats or weeping lovegrass (included in mix) as nurse crop.
2. Contact the Pennsylvania Department of Transportation district roadside specialist for specific suggestions on treatment techniques and management practices.
3. Seed mixtures containing crown vetch should not be used in areas adjacent to wetlands or stream channels due to the invasive nature of this species.

3. REMOVE ALL DEBRIS, INCLUDING LARGE STONES. TILL SOIL TO A DEPTH OF FOUR INCHES TO SIX INCHES. A MINIMUM OF FOUR INCHES OF TOPSOIL SHOULD BE APPLIED, REFER TO STANDARD E&S CONTROL PLAN NOTE 19. APPLY LIME AND FERTILIZER AT THE RATES SPECIFIED BELOW. SOIL SUPPLEMENTS SHALL BE APPLIED IN ACCORDANCE WITH THE REQUIREMENTS DETERMINED BY AN ACTUAL SOIL TEST OR AS INDICATED BELOW. WORK FERTILIZER INTO TOP TWO INCHES OF SOIL.

4. LIMING AND FERTILIZING SHALL BE IN ACCORDANCE WITH TABLE 11.2 AS FOLLOWS:

TABLE 11.2
Soil Amendment Application Rate Equivalents

Soil Amendment	Permanent Seeding Application Rate			
	Per Acre	Per 1,000 sq. ft.	Per 1,460 sq. yd.	Notes
Agricultural lime	6 tons	240 lb.	2,460 lb.	Or as per soil test; may not be required in agricultural fields
10-20-20 fertilizer	1,000 lb.	25 lb.	210 lb.	Or as per soil test; may not be required in agricultural fields
	Temporary Seeding Application Rate			
Agricultural lime	1 ton	40 lb.	410 lb.	Typically not required for topsoil stockpiles
10-10-10 fertilizer	500 lb.	12.5 lb.	100 lb.	Typically not required for topsoil stockpiles

Adapted from Penn State, "Erosion Control and Conservation Plantings on Nonirrigated"

NOTE: A compost blanket which meets the standards of this chapter may be substituted for the soil amendments shown in Table 11.2.

5. TIME OF SEEDING: FOR BEST RESULTS, GRASS AND LEGUME SEEDINGS SHOULD BE MADE IN SPRING (MARCH, APRIL, AND EARLY MAY). HOWEVER, THROUGH PROPER CHOICE OF SEED MIXTURES, SEED SPECIFICATIONS, AND ESTABLISHMENT TECHNIQUES, DISTURBED SITES CAN BE SEEDED ALMOST ANY TIME FROM SPRING TO FALL. LEGUME SEEDINGS NEED A GROWING PERIOD OF AT LEAST TEN TO TWELVE WEEKS TO PRODUCE SEEDLINGS SUFFICIENTLY LARGE AND HARDY TO SURVIVE THE WINTER. GRASSES GENERALLY REQUIRE AT LEAST FOUR TO SIX WEEKS OF GROWTH PRIOR TO HARD FROSTS. IT IS SUGGESTED THAT LEGUMES BE SEEDED BEFORE AUGUST 15. IF LEGUMES MUST BE SEEDED AFTER THE ABOVE DATES, SELECT LEGUME SEEDLOTS WITH A HIGH CONTENT (30% TO 35% OR MORE) OF HARD SEED. NORMALLY, SPRING OATS ARE SEEDED IN THE SPRING AND EARLY SUMMER, AND WINTER WHEAT OR WINTER RYE FROM EARLY AUGUST UNTIL EARLY OCTOBER. HOWEVER, OATS MAY ALSO BE SEEDED IN THE LATE SUMMER AND EARLY FALL. WHEAT OR RYE MAY BE SEEDED IN THE SPRING OR EARLY SUMMER IF NOT TO BE HARVESTED FOR GRAIN. PENNDOT PUBLICATION 408 RECOMMENDS PLANTING DATES FROM MARCH 15 TO JUNE 1 AND AUGUST 1 TO OCTOBER 15.

6. APPLY SEED AT THE RATE SCHEDULED IN TABLE 11.4, FOR EACH PARTICULAR SEED TYPE. DIVIDE SEED INTO TWO EQUAL LOTS. SOW ONE LOT IN ONE DIRECTION, SOW SECOND LOT AT A RIGHT ANGLE TO THE FIRST LOT. RAKE SEEDED AREA LIGHTLY. ROLL SURFACE LIGHTLY TO FIRM SOIL AROUND SEED.

7. MULCHES SHOULD BE APPLIED AT THE RATES SHOWN IN TABLE 11.6.

STRAW AND HAY MULCH SHOULD BE ANCHORED OR TACKIFIED IMMEDIATELY AFTER APPLICATION TO PREVENT BEING WINDBLOWN. A TRACTOR-DRAWN IMPLEMENT MAY BE USED TO "CRIMP" THE STRAW OR HAY INTO THE SOIL -- ABOUT 3 INCHES. THIS METHOD SHOULD BE LIMITED TO SLOPES NO STEEPER THAN 3H:1V. THE MACHINERY SHOULD BE OPERATED ON THE CONTOUR. NOTE: CRIMPING OF HAY OR STRAW BY RUNNING OVER IT WITH TRACKED MACHINERY IS NOT RECOMMENDED.

POLYMERIC AND GUM TACKIFIERS MIXED AND APPLIED ACCORDING TO MANUFACTURER'S RECOMMENDATIONS MAY BE USED TO TACK MULCH. AVOID APPLICATION DURING RAIN AND ON WINDY DAYS. A 24-HOUR CURING PERIOD AND A SOIL TEMPERATURE HIGHER THAN 45O F ARE TYPICALLY REQUIRED. APPLICATION SHOULD GENERALLY BE HEAVIEST AT EDGES OF SEEDED AREAS AND AT CRESTS OF RIDGES AND BANKS TO PREVENT LOSS BY WIND. THE REMAINDER OF THE AREA SHOULD HAVE BINDER APPLIED UNIFORMLY. BINDERS MAY BE APPLIED AFTER MULCH IS SPREAD OR SPRAYED INTO THE MULCH AS IT IS BEING BLOWN ONTO THE SOIL. APPLYING STRAW AND BINDER TOGETHER IS GENERALLY MORE EFFECTIVE.

SYNTHETIC BINDERS, OR CHEMICAL BINDERS, MAY BE USED AS RECOMMENDED BY THE MANUFACTURER TO ANCHOR MULCH PROVIDED SUFFICIENT DOCUMENTATION IS PROVIDED TO SHOW THEY ARE NON-TOXIC TO NATIVE PLANT AND ANIMAL SPECIES.

MULCH ON SLOPES OF 8% OR STEEPER SHOULD BE HELD IN PLACE WITH NETTING. LIGHTWEIGHT PLASTIC, FIBER, OR PAPER NETS MAY BE STAPLED OVER THE MULCH ACCORDING TO MANUFACTURER'S RECOMMENDATIONS.

SHREDDED PAPER HYDROMULCH SHOULD NOT BE USED ON SLOPES STEEPER THAN 5%. WOOD FIBER HYDROMULCH MAY BE APPLIED ON STEEPER SLOPES PROVIDED A TACKIFIER IS USED. THE APPLICATION RATE FOR ANY HYDROMULCH SHOULD BE 2,000 LB/ACRE AT A MINIMUM.

TABLE 11.6
Mulch Application Rates

Mulch Type	Application Rate (Min.)			Notes
	Per Acre	Per 1,000 sq. ft.	Per 1,000 sq. yd.	
Straw	3 tons	140 lb.	1,240 lb.	Either wheat or oat straw, free of weeds, not chopped or finely broken
Hay	3 tons	140 lb.	1,240 lb.	Timothy, mixed clover and timothy or other native forage grasses
Wood Chips	4 - 6 tons	185 - 275 lb.	1,650 - 2,500 lb.	May prevent germination of grasses and legumes
Hydromulch	1 ton	47 lb.	415	See limitations above

PCSM STANDARD NOTES

PERMIT TERMINATION

1. UPON PERMANENT STABILIZATION OF THE EARTH DISTURBANCE ACTIVITY UNDER § 102.22(A)(2) (RELATING TO PERMANENT STABILIZATION), AND INSTALLATION OF BMPS IN ACCORDANCE WITH AN APPROVED PLAN PREPARED AND IMPLEMENTED IN ACCORDANCE WITH §§ 102.4 AND 102.8 (RELATING TO EROSION AND SEDIMENT CONTROL REQUIREMENTS; AND PCSM REQUIREMENTS), THE PERMITTEE OR CO-PERMITTEE SHALL SUBMIT A NOTICE OF TERMINATION TO THE DEPARTMENT OR CONSERVATION DISTRICT.

2. THE NOTICE OF TERMINATION MUST INCLUDE:
   (1) THE FACILITY NAME, ADDRESS AND LOCATION.
   (2) THE OPERATOR NAME AND ADDRESS.
   (3) THE PERMIT NUMBER.
   (4) THE REASON FOR PERMIT TERMINATION.
   (5) IDENTIFICATION OF THE PERSONS WHO HAVE AGREED TO AND WILL BE RESPONSIBLE FOR LONG-TERM OPERATION AND MAINTENANCE OF THE PCSM BMPS IN ACCORDANCE WITH § 102.8(M) AND PROOF OF COMPLIANCE WITH § 102.8(M)(2).

PCSM REQUIREMENTS

1. PCSM REPORTING AND RECORD KEEPING. THE PCSM PLAN, INSPECTION REPORTS AND MONITORING RECORDS SHALL BE AVAILABLE FOR REVIEW AND INSPECTION BY THE DEPARTMENT OR THE CONSERVATION DISTRICT.

2. LICENSED PROFESSIONAL OVERSIGHT OF CRITICAL STAGES. A LICENSED PROFESSIONAL OR A DESIGNEE SHALL BE PRESENT ONSITE AND BE RESPONSIBLE DURING CRITICAL STAGES OF IMPLEMENTATION OF THE APPROVED PCSM PLAN. THE CRITICAL STAGES MAY INCLUDE THE INSTALLATION OF UNDERGROUND TREATMENT OR STORAGE BMPS, STRUCTURALLY ENGINEERED BMPS, OR OTHER BMPS AS DEEMED APPROPRIATE BY THE DEPARTMENT OR THE CONSERVATION DISTRICT.

3. FINAL CERTIFICATION. THE PERMITTEE SHALL INCLUDE WITH THE NOTICE OF TERMINATION "RECORD DRAWINGS" WITH A FINAL CERTIFICATION STATEMENT FROM A LICENSED PROFESSIONAL, WHICH READS AS FOLLOWS:

   "I (NAME) DO HEREBY CERTIFY PURSUANT TO THE PENALTIES OF 18 PA.C.S.A. § 4904 TO THE BEST OF MY KNOWLEDGE, INFORMATION AND BELIEF, THAT THE ACCOMPANYING RECORD DRAWINGS ACCURATELY REFLECT THE AS-BUILT CONDITIONS, ARE TRUE AND CORRECT, AND ARE IN CONFORMANCE WITH CHAPTER 102 OF THE RULES AND REGULATIONS OF THE DEPARTMENT OF ENVIRONMENTAL PROTECTION AND THAT THE PROJECT SITE WAS CONSTRUCTED IN ACCORDANCE WITH THE APPROVED PCSM PLAN, ALL APPROVED PLAN CHANGES AND ACCEPTED CONSTRUCTION PRACTICES."

4. THE PERMITTEE SHALL RETAIN A COPY OF THE RECORD DRAWINGS AS A PART OF THE APPROVED PCSM PLAN.

5. THE PERMITTEE SHALL PROVIDE A COPY OF THE RECORD DRAWINGS AS A PART OF THE APPROVED PCSM PLAN TO THE PERSON IDENTIFIED IN THIS SECTION AS BEING RESPONSIBLE FOR THE LONG-TERM OPERATION AND MAINTENANCE OF THE PCSM BMPS.

PCSM LONG TERM OPERATIONS AND MAINTENANCE REQUIREMENTS

1. UNTIL THE PERMITTEE OR CO-PERMITTEE HAS RECEIVED WRITTEN APPROVAL OF A NOTICE OF TERMINATION, THE PERMITTEE OR CO-PERMITTEE WILL REMAIN RESPONSIBLE FOR COMPLIANCE WITH THE PERMIT TERMS AND CONDITIONS INCLUDING LONG-TERM OPERATION AND MAINTENANCE OF ALL PCSM BMPS ON THE PROJECT SITE AND IS RESPONSIBLE FOR VIOLATIONS OCCURRING ON THE PROJECT SITE. THE DEPARTMENT OR CONSERVATION DISTRICT WILL CONDUCT A FINAL INSPECTION AND APPROVE OR DENY THE NOTICE OF TERMINATION WITHIN 30 DAYS.

2. THE PERMITTEE OR CO-PERMITTEE SHALL BE RESPONSIBLE FOR LONG-TERM OPERATION AND MAINTENANCE OF PCSM BMPS UNLESS A DIFFERENT PERSON IS IDENTIFIED IN THE NOTICE OF TERMINATION AND HAS AGREED TO LONG-TERM OPERATION AND MAINTENANCE OF PCSM BMPS.

3. FOR ANY PROPERTY CONTAINING A PCSM BMP, THE PERMITTEE OR CO-PERMITTEE SHALL RECORD AN INSTRUMENT WITH THE RECORDER OF DEEDS WHICH WILL ASSURE DISCLOSURE OF THE PCSM BMP AND THE RELATED OBLIGATIONS IN THE ORDINARY COURSE OF A TITLE SEARCH OF THE SUBJECT PROPERTY. THE RECORDED INSTRUMENT MUST IDENTIFY THE PCSM BMP, PROVIDE FOR NECESSARY ACCESS RELATIVE TO LONG-TERM OPERATION AND MAINTENANCE OF PCSM BMPS AND PROVIDE NOTICE THAT THE RESPONSIBILITY FOR LONG-TERM OPERATION AND MAINTENANCE OF THE PCSM BMP IS A COVENANT THAT RUNS WITH THE LAND THAT IS BINDING UPON AND ENFORCEABLE BY SUBSEQUENT GRANTEES, AND PROVIDE PROOF OF FILING WITH THE NOTICE OF TERMINATION UNDER § 102.7(B)(5) (RELATING TO PERMIT TERMINATION

4. THE PERSON RESPONSIBLE FOR PERFORMING LONG-TERM OPERATION AND MAINTENANCE MAY ENTER INTO AN AGREEMENT WITH ANOTHER PERSON INCLUDING A CONSERVATION DISTRICT, NONPROFIT ORGANIZATION, MUNICIPALITY, AUTHORITY, PRIVATE CORPORATION OR OTHER PERSON, TO TRANSFER THE RESPONSIBILITY FOR PCSM BMPS OR TO PERFORM LONG-TERM OPERATION AND MAINTENANCE AND PROVIDE NOTICE THEREOF TO THE DEPARTMENT.

5. A PERMITTEE OR CO-PERMITTEE THAT FAILS TO TRANSFER LONG-TERM OPERATION AND MAINTENANCE OF THE PCSM BMP OR OTHERWISE FAILS TO COMPLY WITH THIS REQUIREMENT SHALL REMAIN JOINTLY AND SEVERALLY RESPONSIBLE WITH THE LANDOWNER FOR LONG-TERM OPERATION AND MAINTENANCE OF THE PCSM BMPS LOCATED ON THE PROPERTY.

POST-CONSTRUCTION GENERAL NOTES

1. IF FILL MATERIAL IS TO BE IMPORTED FROM AN OFF-SITE LOCATION, IT IS THE RESPONSIBILITY OF THE OPERATOR TO PERFORM ENVIRONMENTAL DUE DILIGENCE TO CERTIFY THE MATERIAL AS CLEAN FILL PRIOR TO PLACING ON-SITE. THE DEFINITIONS OF THE ABOVE-MENTIONED TERMS ARE AS FOLLOWS:

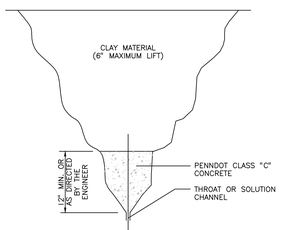
   a) CLEAN FILL - UNCONTAMINATED, NON-WATER SOLUBLE, NON-DECOMPOSABLE, INERT, SOLID MATERIAL. THE TERM INCLUDES SOIL, ROCK, STONE, DREDGED MATERIAL, USED ASPHALT, AND BRICK, BLOCK OR CONCRETE FROM CONSTRUCTION AND DEMOLITION ACTIVITIES THAT IS SEPARATE FROM OTHER WASTE AND IS RECOGNIZABLE AS SUCH. THE TERM DOES NOT INCLUDE MATERIALS PLACED IN OR ON THE WATERS OF THE COMMONWEALTH UNLESS OTHERWISE AUTHORIZED. (THE TERM "USED ASPHALT" DOES NOT INCLUDE MILLED ASPHALT OR ASPHALT THAT HAS BEEN PROCESSED FOR RE-USE.)

   b) ENVIRONMENTAL DUE DILIGENCE - INVESTIGATIVE TECHNIQUES, INCLUDING, BUT NOT LIMITED TO, VISUAL PROPERTY INSPECTIONS, ELECTRONIC DATA BASE SEARCHES, REVIEW OF PROPERTY OWNERSHIP, REVIEW OF PROPERTY USE HISTORY, SANBORN MAPS, ENVIRONMENTAL QUESTIONNAIRES, TRANSACTION SCREENS, ANALYTICAL TESTING, ENVIRONMENTAL ASSESSMENTS OR AUDITS. ANALYTICAL TESTING IS NOT A REQUIRED PART OF DUE DILIGENCE UNLESS VISUAL INSPECTION AND/OR REVIEW OF THE PAST LAND USE OF THE PROPERTY INDICATES THAT THE FILL MAY HAVE BEEN SUBJECTED TO A SPILL OR RELEASE OF REGULATED SUBSTANCE. IF THE FILL MAY HAVE BEEN AFFECTED BY A SPILL OR RELEASE OF A REGULATED SUBSTANCE, IT MUST BE TESTED TO DETERMINE IF IT QUALIFIES AS CLEAN FILL. TESTING SHOULD BE PERFORMED IN ACCORDANCE WITH APPENDIX A OF THE DEPARTMENT'S POLICY "MANAGEMENT OF FILL".

2. ALL SEDIMENT REMOVED FROM BMPS SHALL BE DISPOSED OF IN THE MANNER DESCRIBED ON THE PLAN DRAWINGS. SEDIMENT REMOVED FROM BMPS SHALL BE DISPOSED OF IN LANDSCAPED AREAS OUTSIDE OF STEEP SLOPES, WETLANDS, FLOODPLAINS OR DRAINAGE SWALES AND IMMEDIATELY STABILIZED, OR PLACED IN TOPSOIL STOCKPILES.

3. THE PLANS HAVE BEEN DESIGNED IN ACCORDANCE WITH THE PENNSYLVANIA DEPARTMENT OF ENVIRONMENTAL PROTECTION "PENNSYLVANIA STORMWATER BEST MANAGEMENT PRACTICES MANUAL" TO:
   - MINIMIZE THE IMPERVIOUS AREAS;
   - MAXIMIZE THE PROTECTION OF EXISTING DRAINAGE AND EXISTING VEGETATION;
   - TO MINIMIZE LAND CLEARING AND GRADING;
   - TO MINIMIZE SOIL COMPACTION; AND
   - TO UTILIZE OTHER STRUCTURAL OR NONSTRUCTURAL BMPS THAT PREVENT OR MINIMIZE CHANGES IN STORMWATER RUNOFF.

4. ANTICIPATED CONSTRUCTION WASTE INCLUDES REMOVED CONCRETE, BUILDING MATERIALS, AND PAVEMENT, EXCESS CONCRETE, AND EXCESS PAVING MATERIAL. ALL BUILDING MATERIALS AND WASTES SHALL BE REMOVED FROM THE SITE AND RECYCLED OR DISPOSED OF IN ACCORDANCE WITH THE DEPARTMENT'S SOLID WASTE MANAGEMENT REGULATIONS AT 25 PA. CODE 260.1 ET SEQ., 271.1, AND 287.1 ET. SEQ. NO BUILDING MATERIALS OR WASTES OR UNUSED BUILDING MATERIALS SHALL BE BURNED, BURIED, DUMPED, OR DISCHARGED AT THIS SITE.



NOTES FOR POSSIBLE APPROACH TO SINKHOLE REPAIR

1. REMOVE ALL EARTH NECESSARY TO EXPOSE THE ROCK WITHIN THE IMMEDIATE AREA OF THE SINKHOLE.
2. EXCAVATION OF ALL EARTH ABOVE AND AT THE IMMEDIATE PERIMETER OF THE SINKHOLE SHALL CONTINUE UNTIL THE EXPOSED ROCK SURFACES ARE CLEAN.
3. PREPARE "THROATS" OR SOLUTION CHANNELS OF THE SINKHOLE TO THE SATISFACTION OF THE PROFESSIONAL ENGINEER.
4. WHEN THE PROFESSIONAL ENGINEER HAS APPROVED THE SINKHOLE PREPARATION, THE CONTRACTOR SHALL PLUG ALL "THROATS" OR SOLUTION CHANNELS WITH PENNDOT CLASS "C" CONCRETE.
5. AFTER THE CONCRETE HAS SET, THE CONTRACTOR SHALL BACKFILL THE AREA WITH CLAY MATERIAL. MAXIMUM LIFTS OF 6 INCHES IN DEPTH SHALL BE COMPACTED TO 95 PERCENT OF MAXIMUM DENSITY AS DETERMINED BY THE STANDARD PROCTOR TEST WITH THE PRECISE SCOPE AS DETERMINED BY THE SUPERVISING PROFESSIONAL.
6. COMPACTED LIFTS OF CLAY SHALL BE PLACED UNTIL SUBGRADE ELEVATION IS REACHED.

NOTES:

1. THIS DETAIL REPRESENTS ONLY ONE METHOD OF SINKHOLE REMEDIATION. PRIOR TO REPAIRING ANY SINKHOLE, THE CLIENT SHALL CONTACT A PROFESSIONAL ENGINEER WITH EXPERIENCE IN GEOTECHNICAL ENGINEERING SO AS TO REPAIR THE SINKHOLE IN ACCORDANCE WITH THE PROFESSIONAL'S SPECIFIC RECOMMENDATIONS.

2. THE REMEDIATION PLAN CHOSEN BY THE PROFESSIONAL ENGINEER SHOULD BE BASED ON THE CHARACTERISTICS OF THE SINKHOLE, THE LOCATION OF THE SINKHOLE ON THE SITE AND THE PLANNED OR POSSIBLE FUTURE DEVELOPMENT AT THE SINKHOLE LOCATION.

3. THE SINKHOLE LOCATION SHOULD BE DOCUMENTED ON THE AS-BUILT PLANS FOR FUTURE REFERENCE.

SINKHOLE REPAIR DETAIL
NO SCALE

POST-CONSTRUCTION BMP'S

THE FOLLOWING STRUCTURAL POST-CONSTRUCTION BMP'S WILL BE UTILIZED ON THE SITE:

1. DETENTION BASIN: PROVIDES PEAK RUNOFF RATE ATTENUATION, SETTLEMENT OF DEBRIS AND SILT, AND REMOVAL OF FLOATABLE MATERIALS FROM RUNOFF, AND RUNOFF WILL BE STORED BELOW OUTLET FOR REUSE ONSITE IN IRRIGATION SYSTEM.

2. SPRAY IRRIGATION (CAPTURE AND REUSE): USED TO WATER LAWN AREAS AND RECHARGE GROUND WATER FROM RUNOFF STORED IN THE DETENTION BASIN THAT HAS BEEN COLLECTED FROM IMPERVIOUS SURFACES.

THERE ARE NO CHANGES TO THE DETENTION BASIN AND WATER QUALITY STRUCTURES FROM THE ORIGINAL NPDES PERMIT APPROVAL. REFER TO THE PCSM PLAN, OUR DRAWING NO. S-11493, SHEETS 4 AND 5, LAST REVISED NOVEMBER 19, 2020 FOR ADDITIONAL INFORMATION REGARDING THE DETENTION BASIN AND WATER QUALITY STRUCTURES DETAILS AND MAINTENANCE NOTES.

POST-CONSTRUCTION BMP INSTALLATION AND STABILIZATION SCHEDULE

POST-CONSTRUCTION STORMWATER MANAGEMENT BMPS ARE TO BE CONSTRUCTED AND STABILIZED IN ACCORDANCE WITH THE SOIL EROSION AND SEDIMENTATION CONTROL PLAN STAGING OF EARTHMOVING ACTIVITIES AND GENERAL NOTES.

SPRAY IRRIGATION (CAPTURE AND REUSE)

1. MINOR ADJUSTMENTS TO THE THE SPRAY IRRIGATION SYSTEM ARE REQUIRED AND SHALL BE ADJUSTED BY OTHERS IN ACCORDANCE WITH THE PLANS PREPARED BY AQUAMIST IRRIGATION AND IN ACCORDANCE WITH THE MANUFACTURER'S RECOMMENDATIONS.

POST-CONSTRUCTION MAINTENANCE SCHEDULE

THE MAINTENANCE OF THE BMP'S SHOWN ON THIS PLAN SHALL BE THE RESPONSIBILITY OF THE OWNER OF THE PROPERTY. SUCH MAINTENANCE RESPONSIBILITY SHALL BE A COVENANT RUNNING WITH THE LAND.

SPRAY IRRIGATION (CAPTURE AND REUSE) (RESPONSIBLE PARTY: PROPERTY OWNER):

THE SPRAY IRRIGATION SHALL BE MAINTAINED IN ACCORDANCE WITH THE PLANS PREPARED BY AQUA MIST IRRIGATION AND IN ACCORDANCE WITH THE MANUFACTURER'S RECOMMENDATIONS.

CURRENT PROPERTY OWNER
LEHIGH VALLEY HEALTH NETWORK
ATTN: DESIGN & CONSTRUCTION DEPT, 5TH FLOOR,
2100 MACK BOULEVARD, PO BOX 4000
ALLENTOWN, PA 18105
(484)-884-7565

POST-CONSTRUCTION SCHEDULE OF CRITICAL INSPECTIONS

THE FOLLOWING CRITICAL STAGES ARE TO BE INSPECTED BY A LICENSED PROFESSIONAL OR DESIGNEE:

SPRAY IRRIGATION (CAPTURE AND REUSE):
- INSPECTION AND CONFIRMATION OF FINAL SITE GRADING OF AREAS TRIBUTARY TO PCSM BMPs.

FINAL GRADE VERIFICATION
- INSPECTION AND CONFIRMATION OF FINAL SITE GRADING OF AREAS TRIBUTARY TO PCSM BMPs.

BUILDING DOWNSPOUT VERIFICATION
- VERIFICATION OF DOWNSPOUT LOCATIONS AND CONNECTION TO STORM SEWER CONVEYANCE SYSTEM TO CONFIRM DRAINAGE PATTERNS

STORM SEWER DRAINAGE TABULATION

DOWNSTREAM STRUCTURE			PIPE INFORMATION			UPSTREAM STRUCTURE		
ID	TOP	INV.	SIZE	LENGTH (FT)	SLOPE (%)	INV.	TOP	ID
XCES1	342.60	340.00	27	47	1.45	340.69	349.27	XINLET1
XINLET1	349.27	343.67	15	61	0.55	344.00	349.52	XINLET14
XINLET14	349.52	344.16	15	25	1.04	344.42	350.40	INLET14A
INLET14A	350.40	346.90	15	113	2.30	349.50	355.50	INLET14B
INLET14B	355.50	349.71	15	29	1.01	350.00	354.00	INLET14C
INLET14A	350.40	344.42	15	24	1.01	344.66	350.43	XINLET15
XCES1A	343.60	341.00	27	275	0.51	342.40	347.49	XINLET2
XINLET2	347.49	342.43	18	28	4.00	343.55	347.49	INLET2A
INLET2A	347.49	343.70	18	38	5.24	345.68	359.01	INLET2B
INLET2B	359.01	353.48	18	153	1.50	355.78	360.16	INLET2C
INLET2C	360.16	355.98	18	42	1.00	356.40	360.33	INLET2D
INLET2D	360.33	356.60	18	108	3.00	359.84	363.57	INLET2E
INLET2E	363.57	360.10	15	169	1.75	363.05	367.20	INLET2F
INLET2F	367.20	363.25	15	25	1.77	363.70	367.59	INLET2G
INLET2G	367.59	363.90	15	47	2.00	364.83	369.94	RD-EDX
XINLET2	347.49	342.43	24	100	0.57	343.00	348.54	XINLET3
XINLET3	348.54	343.04	18	84	1.14	344.00	351.03	XINLET4
XINLET4	351.03	347.30	18	162	4.50	354.61	360.41	INLET5
INLET5	360.41	357.00	15	88	4.50	360.96	364.66	INLET5A
INLET5A	364.66	361.20	15	66	1.90	362.45	366.45	INLET5B
INLET5B	366.45	362.65	15	36	1.00	363.01	366.50	INLET5C
INLET2B	359.01	354.34	15	34	1.01	354.68	358.39	INLET12
INLET12	358.39	354.88	15	42	1.01	355.30	358.94	INLET13
INLET13	358.94	355.50	15	108	3.00	358.74	362.18	INLET13A
INLET5	360.41	356.72	15	28	1.00	357.00	360.48	INLET18
XINLET4	351.03	344.18	15	28	0.64	344.36	351.10	XINLET17
XINLET3	348.54	343.11	15	28	0.57	343.27	348.57	INLET11
XJUNC201	340.00	333.86	27	21	2.67	334.42	343.46	XMH215
XMH215	343.46	334.92	24	152	2.00	337.95	344.91	INLET216
INLET216	344.91	338.00	24	82	1.27	339.04	343.69	INLET217B
INLET217B	343.69	339.09	24	10	1.30	339.22	343.67	INLET217
INLET217	343.67	339.27	24	22	2.22	339.76	343.93	INLET218
INLET218	343.93	340.23	18	39	3.16	341.46	344.96	INLET225
INLET225	344.96	341.56	15	81	4.29	345.04	348.33	XINLET67B
XINLET67B	348.33	345.04	15	76	2



AQUA MIST IRRIGATION

AQUA-MIST

759 N Fenwick Street
Allentown, PA 18109

484-460-2690 LIC # 15036

Project Title:

LEHIGH VALLEY HOSPITAL NETWORK

Muhlenberg Campus

City of Bethlehem

Lehigh County Pennsylvania

Legend:

- Rainbird 8005 Rotary Head 13.2 GPM
- Rainbird PGA Electric Valve
- Rainbird Vertical Turbine Pump
- Rainbird Site Control
- Rainbird Rain Sensor
- Rainbird Flow Meter
- Communication Cable in 1"conduit
- Class 200, SDR21 PVC Main Line size as noted
- Class 220, SDR21 PVC Lateral 1.5" unless noted
- Line Size Isolation Valve
- Drain port

Revisions:

03-25-15 Add Zone 4
03-31-15 Add Test Pits
07-28-15 Modification Zone 4
09-25-24 Volume Modification
11-22-24 LOD

Project:

LEHIGH VALLEY HOSPITAL NETWORK

POST CONSTRUCTION STORMWATER MANAGEMENT SYSTEM

Overall Site Plan

Date: 03-17-15	Design By: WJM
Drawn By: WJM	Checked By:
Scale: 1" = 50'	Sheet #: I-01

Chart # 1

Station #	Zone	Sprinkler	GPM	Quantity	Flow	Run Time	Gals/Cycle
R1	1	5004 Rotary	3.47	14	48.58	10	485.80
R2	2	8005 Rotary	23.2	3	69.6	10	696.00
R3	2	8005 Rotary	23.2	3	69.6	10	696.00
R4	2	8005 Rotary	23.2	2	46.4	5	232.00
R11	4	8005 Rotary	23.2	3	69.6	5	348.00
R12	4	8005 Rotary	23.2	3	69.6	5	348.00
TOTAL				28	373.38		2,805.80

Station #	Zone	Sprinkler	GPM	Quantity	Flow	Run Time	Gals/Cycle
R5	3	8005 Rotary	23.2	3	69.6	30	2,088.00
R6	3	8005 Rotary	23.2	3	69.6	30	2,088.00
R7	3	8005 Rotary	23.2	3	69.6	30	2,088.00
R8	3	8005 Rotary	23.2	4	92.8	30	2,784.00
R9	3	8005 Rotary	23.2	3	69.6	30	2,088.00
R10	3	8005 Rotary	23.2	3	69.6	30	2,088.00
				19	440.8		13,224.00

Chart # 2

SPRAY IRRGATION DESIGN
Muhlenberg Campus
Zones 1,2 & 4

STORM INFORMATION		ACRE FT		CUBIC FT		GALLONS
VOLUME TO BE IRRIGATED:	REQUIRED	1.768		77,037.00		576,236.76
6 Days	PROVIDED	0.181		7,877.25		58,922
	1 ACRE FT=	325,900 Gallons		1 CUBIC FT =		7.48 GALLONS

DOSAGE INFORMATION		Cycle & Soak				
NO. OF DOSES =	1		3.5			
VOLUME PER CYCLE =	2,805.80		9,820.30			
PROVIDED RATE OF IRRIGATION =	18,000	GAL / HR	18,000	GAL / HR		
TOTAL REQUIRED HOURS OF IRRIGATION =	0.16		0.55			

MAX RATE OF IRRIGATION (TURF) =	IN/HOUR		SQ FT / ACRE		GAL / SF / HR	
	0.25	27,154	43,560		0.16	

SEASONAL SCHEDULE: MARCH 15TH TO NOVEMBER 15TH

ZONE	LENGTH OF DOSE HOUR	MINUTES	TIME OF DAY FOR DOSING		CYCLE & SOAK WAIT TIME
1,2,4		15	11:00 PM	11:10 PM	2 Hours
1,2,4		15	1:00 AM	1:10 AM	2 Hours
1,2,4		15	3:00 AM	3:10 AM	2 Hours
1,2,4		7	5:00 AM	5:07 AM	

DAILY DOSAGE: 9,820.30 GALLONS DAILY RUN TIME: 6.11 HOURS

MAXIMUM RATE OF IRRIGATION:

ZONE	ABSORPTION AREA PROVIDED FOR IRRIGATION SQ FT	MAX ALLOWABLE RATE OF IRRIGATION BASED ON ABSRPTION AREA PROVIDED GAL / HOUR
1,2,4	46,730.00	7,282.52
PROVIDED	46,730.00	7,282.52

ZONE	TOTAL # OF Sprinklers	REQUIRED FLOW GPM	PROVIDED IRRIGATION RATE BASED ON SPRINKLER DESIGN GAL / HOUR	PERCENT OF MAXIMUM ALLOWABLE IRRIGATION RATE
1,2,4	28	300	2,805.80	38.5%
			SLOPE REDUCTION AVAILABILITY:	61.5%
PROVIDED			PER DOSE	

Total Square Feet: 46,730.00 | Total Gallons Per Day: 9,820.30 | Inches Per Day: 0.337
Cu Ft per Day: 1,312.87

Chart # 3

SPRAY IRRGATION DESIGN
Muhlenberg Campus
Zone 3

STORM INFORMATION		ACRE FT		CUBIC FT		GALLONS
VOLUME TO BE IRRIGATED:	REQUIRED	1.768		77,037.00		576,236.76
6 Days	PROVIDED	1.595		69,479.04		519,703
	1 ACRE FT=	325,900 Gallons		1 CUBIC FT =		7.48 GALLONS

DOSAGE INFORMATION		Cycle & Soak				
NO. OF DOSES =	1		6.55			
VOLUME PER CYCLE =	13,224.00		86,617.20			
PROVIDED RATE OF IRRIGATION =	18,000	GAL / HR	18,000	GAL / HR		
TOTAL REQUIRED HOURS OF IRRIGATION =	0.73		4.81			

MAX RATE OF IRRIGATION (TURF) =	IN/HOUR		SQ FT / ACRE		GAL / SF / HR	
	1.625	27,154	43,560		1.01	

SEASONAL SCHEDULE: MARCH 15TH TO NOVEMBER 15TH

ZONE	LENGTH OF DOSE HOUR	MINUTES	TIME OF DAY FOR DOSING		CYCLE & SOAK WAIT TIME
3		30	8:00 PM	8:30 PM	1.5 Hours
3		30	10:00 PM	10:30 PM	1.5 Hours
3		30	12:00 AM	12:30 AM	1.5 Hours
3		30	2:00 AM	2:30 AM	1.5 Hours
3		30	4:00 AM	4:30 AM	1.5 Hours
3		30	6:00 AM	6:30 AM	1.5 Hours
3		16	8:00 AM	8:16 AM	

DAILY DOSAGE: 86,617.20 GALLONS DAILY RUN TIME: 12.26 HOURS

MAXIMUM RATE OF IRRIGATION:

ZONE	ABSORPTION AREA PROVIDED FOR IRRIGATION SQ FT	MAX ALLOWABLE RATE OF IRRIGATION BASED ON ABSRPTION AREA PROVIDED GAL / HOUR
3	65,340.00	66,187.88
PROVIDED	65,340.00	66,187.88

ZONE	TOTAL # OF Sprinklers	REQUIRED FLOW GPM	PROVIDED IRRIGATION RATE BASED ON SPRINKLER DESIGN GAL / HOUR	PERCENT OF MAXIMUM ALLOWABLE IRRIGATION RATE
3	19	300	13,224.00	20.0%
			SLOPE REDUCTION AVAILABILITY:	80.0%
PROVIDED			PER DOSE	

Total Square Feet: 65,340.00 | Total Gallons Per Day: 86,617.20 | Inches Per Day: 2.127
Cu Ft per Day: 11,579.84

Chart # 4

SPRAY IRRGATION DESIGN
Muhlenberg Campus
Zones 1-4 Summary

STORM INFORMATION		ACRE FT		CUBIC FT		GALLONS
VOLUME TO BE IRRIGATED:	REQUIRED	1.768		77,037.00		576,236.76
6 Days	PROVIDED	1.775		77,356.28		578,625.00
	1 ACRE FT=	325,900 Gallons		1 CUBIC FT =		7.48 GALLONS

DOSAGE INFORMATION		Cycle & Soak				
NO. OF DOSES =	1		3.5		1	
VOLUME PER CYCLE =	16,029.80		56,104.30		40,333.20	
PROVIDED RATE OF IRRIGATION =	18,000	GAL / HR	18,000	GAL / HR		
TOTAL REQUIRED HOURS OF IRRIGATION =	0.89		3.12			

MAX RATE OF IRRIGATION =	IN/HOUR	ACRE INCH	SQ FT / ACRE		GAL / SF / HR	
	0.93	27,154	43,560		0.58	

SEASONAL SCHEDULE: MARCH 15TH TO NOVEMBER 15TH

ZONE	LENGTH OF DOSE HOUR	MINUTE	TIME OF DAY FOR DOSING		CYCLE & SOAK WAIT TIME
			See Individual Design Sheets		

DAILY DOSAGE: 56,104.30 GALLONS DAILY RUN TIME: 12.26 HOURS

MAXIMUM RATE OF IRRIGATION:

ZONE	ABSORPTION AREA PROVIDED FOR IRRIGATION SQ FT	MAX ALLOWABLE RATE OF IRRIGATION BASED ON ABSRPTION AREA PROVIDED GAL / HOUR
1,2,3,4	112,070.00	64,970.81
TOTAL	112,070.00	64,970.81

ZONE	Total # Sprinklers	REQUIRED FLOW GPM	PROVIDED IRRIGATION RATE BASED ON SPRINKLER DESIGN GAL / HOUR	PERCENT OF MAXIMUM ALLOWABLE IRRIGATION RATE
1,2,3,4	47	250	18,000.00	27.7%
PROVIDED				

Total Square Feet: 112,070.00 | Total Gallons Per Day: 96,437.50 | Inches Per Day: 1.380
Cu Ft per Day: 12,892.71

Chart # 5

Hydraulic Datasheet

Customer:	Lehigh Valley Hospital Network	Pump / Stages	: 10ELM / 6
Customer:	Aqua Mist Irrigation	Based on curve no.	: Default
Item number		Flowserve reference	: EC-2357
Service		Date	: Default 0,1 : October 14, 2012

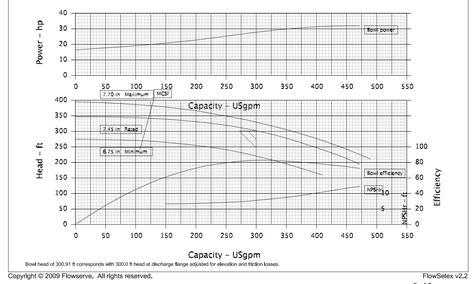
Operating Conditions		Materials / Specification	
Capacity	: 300,0 USgpm	Material column code	: B30
Water capacity (CQ=1,00)	: -		
Normal capacity	: -		
Total Developed Head	: 300,00 ft		
Water head (CH=1,00)	: -		
NPSH available (NPSHa)	: Ample		
NPSHa less NPSH margin	: -		
Maximum suction pressure	: Not applicable		
Rated suction pressure	: Not applicable		

Other Requirements
Hydraulic selection : No specification
Construction : No specification
Test tolerance : Hydraulic Institute Level A
Driver Sizing : Max Power(MCSF to EOC)with SF

Liquid	
Liquid type	: Other
Liquid description	:
Temperature / Spec. Gravity	: 60 F / 1,000
Viscosity / Vapor pressure	: 1,0 cSt / -

Performance			
Pump speed	: 1775 rpm	Impeller diameter : Rated	/ Maximum / Minimum
NPSH required (NPSHr)	: 7,1 ft	: 7,45 in	7,70 in 6,75 in
Minimum submergence	: 21,00 in	Impeller dia ratio (rated/max)	: 96,8 %
Hydraulic power	: 22,8 hp	Maximum head @ rated dia	: 347,90 ft
Efficiency (CE=1,00)	: 82,2 %	Head rise to shut off	: 15,6 %
Power: (Rated / Max)	: 27,7 hp / 32,8 hp	Total head ratio (rated/max)	: 91,3 %
Driver power	: 40,0 hp / 29,8 kW	Flow at BEP	: 313,6 USgpm
Bowl Pressure	: 150,6 psig	Flow as % of BEP	: 95,7 %
(based on shut off and Rated specific gravity @ Cut dia)		Minimum continuous flow	: 122,4 USgpm
Maximum allowable	: 175,0 psig	Suction specific speed	: 7050 US units
Bowl & column hydrotest	: 195,4 psig	Rated thrust (at Rated flow)	: 821,5 lbf
Dischg Head Dischg Reglon MAWP	: 175,0 psig	Maximum thrust (at Shut off flow)	: 1046,1 lbf
		Minimum thrust (at Runout flow)	: 633,3 lbf
		(A negative thrust value indicates an upthrust condition)	

CURVES ARE APPROXIMATE, PUMP IS GUARANTEED FOR ONE SET OF CONDITIONS: CAPACITY, HEAD, AND EFFRICIENCY.
Bowl performance shown below is corrected for materials, viscosity and construction.



Bowl head of 300,91 ft corresponds with 300,0 ft head at discharge flange adjusted for elevation and friction losses.

Copyright © 2009 Flowserve. All rights reserved, FlowSelex v2,2

Chart # 6

Pressure Loss Chart				Static Pressure		70
	Flow/GPM	Size	Length/ft	Multiplier	Loss/100'	Press Loss
Pump	300					
Main Line	300	6"	907	9	0.27	2.43
Main Line	231	6"	603	6	0.16	0.96
Main Line	162	4"	73	0.7	0.51	0.36
Main Line	69.6	3"	230	2.3	0.41	0.94
Loss						2.26
Dynamic Pressure at Station # 10						67.74

Chart # 7

PUMP 1 REQUIREMENTS		
FLOW	300 GPM	
PRESSURE	70 PSI	= 196 Feet of Head
HENCE THE RAINBIRD VM15N0550480 PUMP. 480v 3 phase		
THE PUMP IS DESIGNED TO FACILITATE 300 GPM,THEREFORE, MULTIPLE STATIONS WILL BE IN OPERATION AT ANY GIVEN TIME		

The applicant/owner is responsible to monitor and record the flow through the spray irrigation system to ensure the required volume is being applied

The entire volume of 77,037 Cubic Feet should be utilized within 7 days of the beginning of each storm event.

The Spray Irrigation System shall not be activated until Approximately 24 hours after any significant precipitation storm event.

The Spray Irrigation System should be designed to completely drain when it is shut off.

General Notes:

Contractor to provide 110v electric supply and Internet access to the Central Computer.

The Site Control Central Computer is installed in Pump House

Rainbird Site Control to be installed in order to complete the necessary communication and interaction between the pump station, pond level, and seasonal water schedule, or approved equal.
All Communication cable shall be installed in 1" PVC Conduit

All irrigation equipment to have Purple covers (non potable) Heads,Valve box covers, etc...

When required, Pressure Regulated Electric Valves will be installed to insure that the stations operate at the desired pressure

All Rotary stations to operate at 65psi

PCSM/Irrigation Spray Construction Sequence:

Contractor Shall make themselves familiar with all aspects of the construction of the PCSM system.
Prior to any trenching construction or installation, the Contractor shall flag out area to ensure the best location of pipe, sprinkler heads, valves, etc.
Any deviations in layout shall be brought to the Owners representative before proceeding.
The Contractor is expected to make minor adjustments of wire, pipe and valve locations as to not conflict with existing or future utilities.
Irrigation Sequence:
Installation of wet well and intake pipe and Screen
Installation of Pump Station
Installation of Road and Parking lot Sleeves
Installation of Main line, Valves and Communication Cable
Installation of Central Control System and Sensors
Installation of Lateral Lines
Installation of Sprinkler Heads
Testing of System
Adjustment of all sprinkler heads
Decoder Test
Flow Sensor Test
Completion of As-Built Drawings
Contact the Lehigh County Conservation District as to any changes in the Spray System and supply the LCCD with As-Built and impact of changes.

GENERAL PCSM / IRRIGATION:

System will be active from March 15th to November 15th

WARRANTY & MAINTENANCE:

1. CONTRACTOR SHALL MAINTAIN THE IRRIGATION SYSTEM IN GOOD OPERATING CONDITION AND COORDINATE THE OPERATION OF THE SYSTEM WITH THE ON SITE MANAGER THROUGH MONTHLY INSPECTIONS OF SYSTEM COMPONENTS AND MAKE REPAIRS OR REPLACEMENTS OF PARTS AS NECESSARY. THIS INCLUDES CHECKING AND VERIFYING OPERATION IN EACH STATION, ALIGNMENT OF HEADS, RAIN SENSORS, FREEZE SENSOR AND CENTRAL CONTROL.

WINTERIZATION:

WHEN COLD WEATHER APPROACHES AND CHANCE FOR FREEZING CONDITIONS EXIST, THE IRRIGATION SYSTEM SHALL BE DRAINED AFTER EACH USE

WINTERIZATION PROCEDURE SHALL INCLUDE THE FOLLOWING:

1. OPERATE SYSTEM TO DRAIN BASINS TO LOWEST POSSIBLE LEVEL
2. BLOW OUT EACH STATION TWICE WITH COMPRESSED AIR.
3. CLOSE DISCHARGE VALVE AT PUMP
4. OPEN WINTER BYPASS VALVE TO OUTFLOW STRUCTURE
5. SET INTERNAL HEATER FOR PUMP ENCLOSURE
6. ACTIVATE WINTER PROGRAM ON SITE CONTROL

SPRING START UP:

1. OPEN SPRING GATE VALVES
2. CHECK POND LEVEL SENSORS
3. SLOWLY FILL MAIN LINE
4. CHECK FOR LEAKS AND PROPER ALIGNMENT OF HEADS
5. REPAIR AND ADJUST SYSTEM AS REQUIRED FOR PROPER OPERATION

NO FAULT REPAIR AND CORRECTION:

NO FAULT REPAIR AND CORRECTION WORK SHALL CONSIST OF WORK TO CORRECT FAULTS OR REPAIR DAMAGE EXISTING THROUGH NO FAULT OF THE CONTRACTOR BUT WHICH IS NECESSARY FOR THE CONTINUED PROPER MAINTENANCE AND OPERATION OF THE IRRIGATION SYSTEM INCLUDING CORRECTION OF SPRINKLER SYSTEM. NO FAULT REPAIR AND CORRECTION SHALL NOT INCLUDE WORK AS OTHERWISE DEFINED WITHIN THE SCOPE OF WARRANTY. THE OWNER WILL AGREE TO PAY FOR THESE REPAIRS.THE SYSTEM AND ALL IT'S COMPONENTS ARE GUARANTEED FOR ONE (1) YEAR FROM INSTALLATION.

RAINBIRD SITE CONTROL:

THE INTERACTIVE CENTRAL CONTROL SYSTEM FOR LANDSCAPE VIA A 2 WIRE PATH AND DECODERS.

SMART SENSORS:

ALLOWS USE OF PULSE (FLOW) AND STATIC/SWITCH SENSORS TO MONITOR, ALARM AND TAKE ACTION ON MEASURED CONDITIONS

RAIN WATCH:

USES TIPPING BUCKET RAIN CAN TO DETECT AND SUSPEND IRRIGATION WHILE MEASURING RAINFALL.

FREEZE SENSOR:

WILL ACTIVATE OR DEACTIVATE SYSTEM AS PER SPECIFIED BY USER

DECODER HARDWARE:

LARGE DECODER INTERFACE (LDI) OR APPROVED EQUAL, SHALL SERVE AS AN INTERFACE BETWEEN THE CENTRAL CONTROLLER AND THE FIELD AND SENSOR DECODERS.
LDI CAN INTERFACE WITH UP TO 500 DECODER ADDRESSES AND CAN ACTIVATE UP TO 1000 SOLENOIDS.

LDI COMES WITH STANDARD TERMINALS FOR 4 WIRE PATHS

LDI SHALL BE GROUNDED TO LESS THAN 5 OHMS

WINTER PROGRAM:
CENTRAL CONTROL SYSTEM SHALL BE CAPABLE OF OPERATING DURING WINTER MONTHS
WINTER PROGRAM SHALL CONSIST OF THE FOLLOWING:
DEACTIVATE RAIN SENSOR
IF THE CONDITION EXISTS THAT THE LEVEL OF THE BASIN HAS RISEN TO ABOVE PERMANENT POOL LEVEL, THE PUMP WILL ACTIVATE AND UTILIZING THE WINTER BYPASS VALVE AND LINE TO DISBURSE THE EXCESS WATER TO THE OUTFLOW STRUCTURE ASSOCIATED WITH EACH PUMP STATION
THIS ACTION WILL BE ACTIVATED BY THE TRANSDUCER IN THE WET WELL MONITORING THE PERMANENT POOL LEVEL

Chart # 8

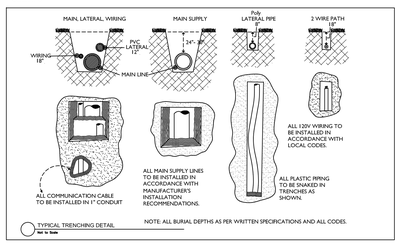


Chart # 9

PIPE SIZE CHART	
GPM	MINIMUM SIZE
1-16	1"
17-26	1.25"
27-39	1.50"
40-60	2"
61-80	2.5"
81-99	3"
100-190	4"
190-400	6"
400-600	8"
600-1000	10"

Main Line & Lateral Notes:

10" PVC Main Line Depth of Burial:36"
8" PVC Main Line Depth of Burial: 36"
6" PVC Main Line Depth of Burial: 30"
4" PVC Main Line Depth of Burial: 28"
3" PVC Main Line Depth of Burial: 24"
2" - 2.5" PVC Main Line Depth of Burial: 24"
1.5" PVC Lateral Line Depth of Burial: 12"
All Polyethylene Lateral Lines Depth of Burial: 8"

AQUA MIST IRRIGATION
AQUA-MIST
759 N Fenwick Street
Allentown, PA 18109
484-460-2690 LIC # 15036

Project Title:

LEHIGH VALLEY HOSPITAL NETWORK

Muhlenberg Campus
City of Bethlehem

Lehigh County Pennsylvania

Legend:

- Rainbird 8005 Rotary Head 13.2 GPM
- Rainbird PGA Electric Valve
- Rainbird Vertical Turbine Pump
- Rainbird Site Control
- Rainbird Rain Sensor
- Rainbird Flow Meter
- Communication Cable in 1"conduit
- Class 200, SDR21 PVC Main Line size as noted
- Class 220, SDR21 PVC Lateral 1.5" unless noted
- Line Size Isolation Valve
- Drain port

Revisions:

- 03-25-15 Add Zone 4
- 03-31-15 Add Test Pits
- 07-28-15 Modification Zone 4
- 09-25-24 Volume Modification

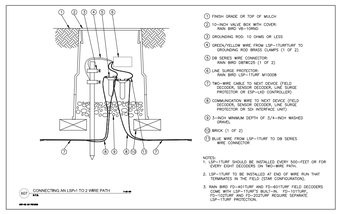
Project:

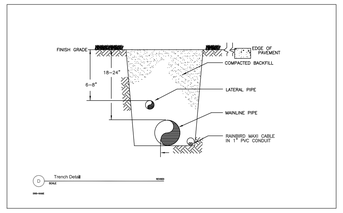
LEHIGH VALLEY HOSPITAL NETWORK

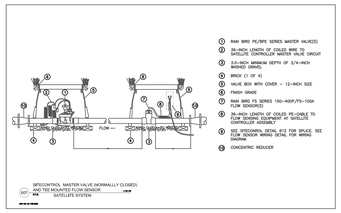
POST CONSTRUCTION STORMWATER MANAGEMENT SYSTEM

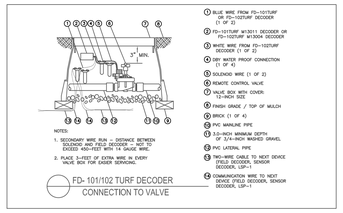
Data & Details

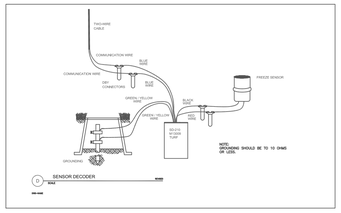
Date:	Design By:
03-17-15	WJM
Drawn By: WJM	Checked By:
Scale: NTS	Sheet #: I-02

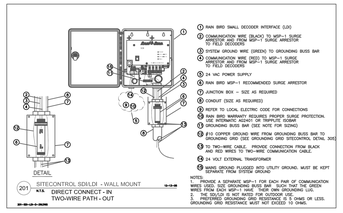


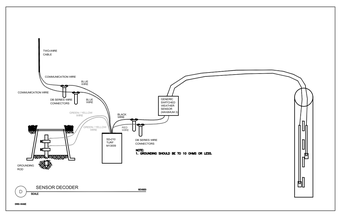


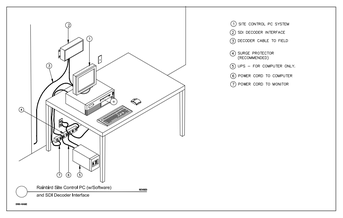


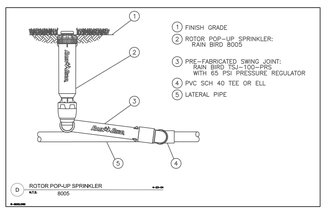










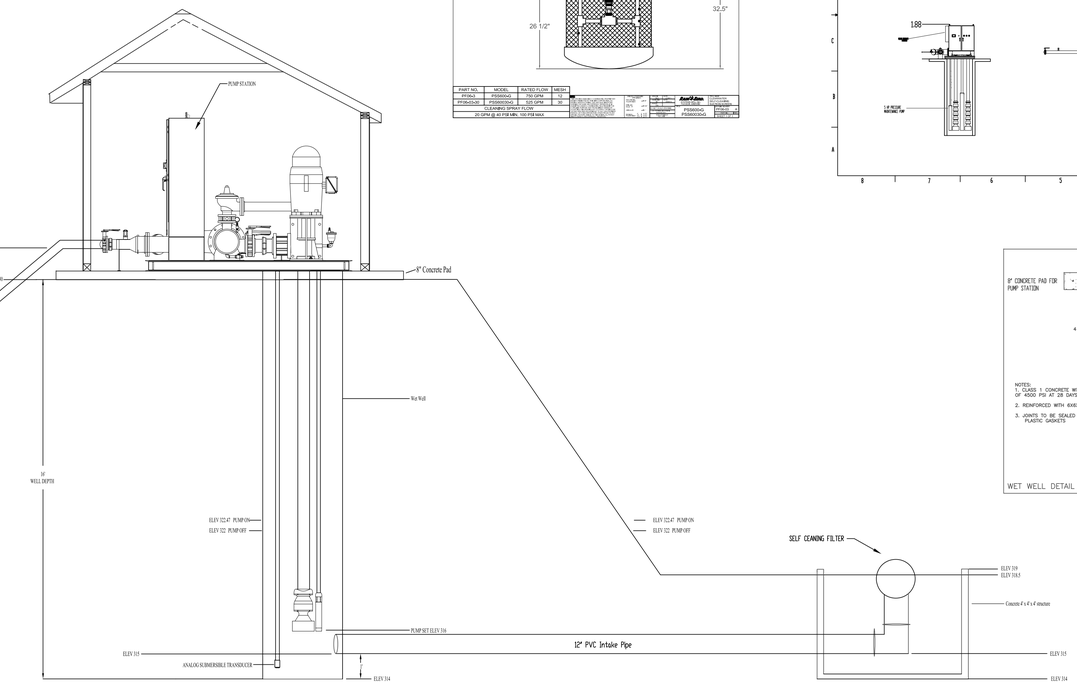


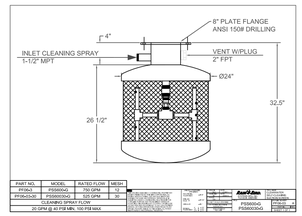
The applicant/owner is responsible to monitor and record the flow through the spray irrigation system to ensure the required volume is being applied

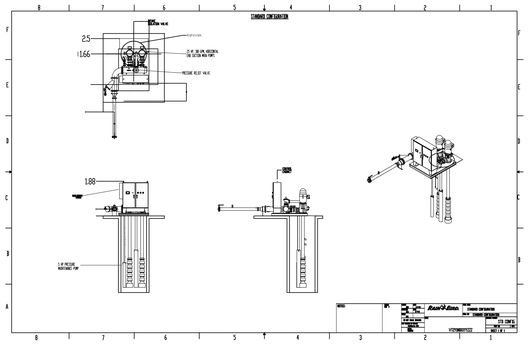
The entire volume of 77,037 Cubic Feet should be utilized within 7 days of the beginning of each storm event.

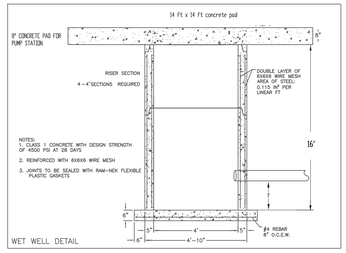
The Spray Irrigation System shall not be activated until Approximately 24 hours after any significant precipitation storm event.

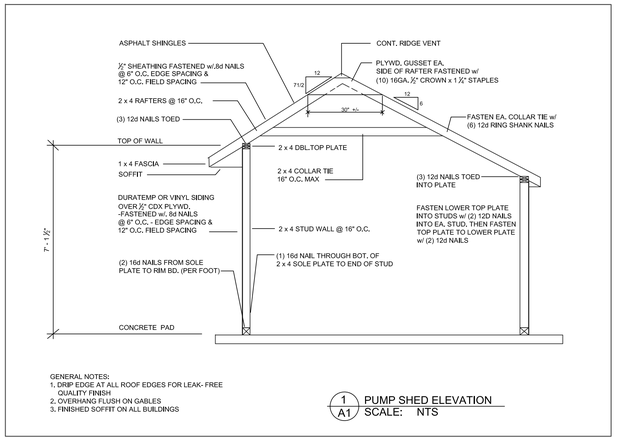
The Spray Irrigation System should be designed to completely drain when it is shut off.

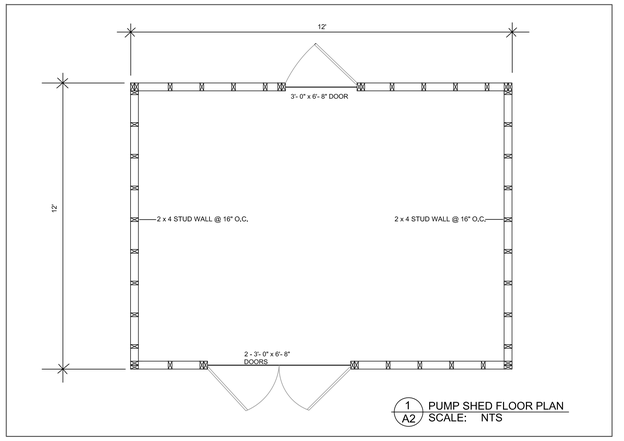












AQUA MIST IRRIGATION
AQUA-MIST
759 N Fenwick Street
Allentown, PA 18109
484-460-2690
LIC # 15036

Project Title:

LEHIGH VALLEY HOSPITAL NETWORK

Muhlenberg Campus
City of Bethlehem

Lehigh County Pennsylvania

Legend:

- Rainbird 8005 Rotary Head 13.2 GPM
- V Rainbird PGA Electric Valve
- P Rainbird Vertical Turbine Pump
- SC Rainbird Site Control
- R Rainbird Rain Sensor
- F Rainbird Flow Meter
- Communication Cable in 1"conduit
- Class 200, SDR21 PVC Main Line size as noted
- Class 220, SDR21 PVC Lateral 1.5" unless noted
- Line Size Isolation Valve
- D Drain port

Revisions:
03-25-15 Add Zone 4
03-31-15 Add Test Pits
07-28-15 Modification Zone 4
09-25-24 Volume Modification

Project:

LEHIGH VALLEY HOSPITAL NETWORK

POST CONSTRUCTION STORMWATER MANAGEMENT SYSTEM

Pump & Details

Date:	Design By:
03-17-15	WJM
Drawn By: WJM	Checked By:
Scale: NTS	Sheet #: I-03

OPERATIONS AND MAINTENANCE SCHEDULE:

Page 1

- STORMWATER SPRAY IRRIGATION

The contractor's shall ensure the spray irrigation is in working order and remains so for the period of time specified in the Maintenance Agreement. Following the maintenance agreement period the owner shall contract with a qualified irrigation contractor to provide preventative maintenance, seasonal maintenance, and annual reporting. Maintenance practices include, but are not limited to the following:

1. The contractor shall visit the site once a month for the first season of operation following Final Acceptance. The contractor shall monitor the system, balance the system to function per the performance specification, provide maintenance and repair. He shall also provide on-site consultation with the Owner's operating personnel and assist in submitting the required reports to the Conservation District and DEP.
2. Prior to beginning installation, written Maintenance Agreement with Owner for period specified in said Agreement from date of Final Acceptance for the following:
   a. Costs for additional work required for repair of items not covered by warranty shall be negotiated between Owner and Contractor prior to initiation of any repairs.
   b. Costs for the Maintenance Agreement are over and above Contract Sum, and shall not be included in construction price. Payment for extended maintenance by Owner shall occur upon completion of scheduled service and additional work, if any, as it occurs on monthly basis throughout duration of the Maintenance Agreement.
3. Flushing
   a. Schedule
      1) Every 2 weeks for first 6 weeks
      2) Spring startup
      3) Every 2 months
      4) Following any repairs
   b. Flush until exiting water is clean
      1) If after a reasonable period of time water remains unclean determine source of contaminants and remediate
      2) Re-flush until water is clean
   c. Following flushing operation pressure at end of runs to assure the pressure is within normal operating range. If pressure is outside of normal operating ranges remediate condition.
4. Pump Station: The pump station shall be maintained per the manufacture's requirements. The following information is the "Rainbird -

Page 2

pump station user manual - section 5.1 preventative maintenance schedule." It represents an example of the requirements for pump station operation and maintenance. The actual requirements to be used shall be based on the specific requirements for the pump station installed.

5.1 PREVENTATIVE MAINTENANCE SCHEDULE

Warning: the following preventative maintenance items should only be performed by a service provider trained to repair and maintain electrical and rotating equipment.

Caution: immediately remove rust and corrosion from damaged areas and apply touch up paint in accordance with the powder coating touch-up procedure.
Failure to do so will result in reduced service life and possible unsafe conditions.

1. 90 days following initial pump station start-up:
   a. De-energize the pump station and check tight all terminal connections and all plumbing connections.
   b. Remove any debris from control panel interior.
2. Daily: perform a cursory visual inspection of the pump station/pump house.
3. Weekly: perform a detailed visual inspection of the pump station/pump house.
4. Monthly tasks:
   a. Check condition and security of all installed equipment.
   b. Check for leaks and blockage of drain lines and control tubes.
   c. Check for signs of rust and corrosion.
   d. Check for any alarm conditions.
   e. Wash down pump station skid and piping (do not wash down pump station motors or other electrical components).
   f. Vacuum control panel interior.
5. Semi-annual tasks:
   a. De-energize the pump station and check tight all terminal connections and all plumbingconnections.
   b. Clear control panel heat exchanger and heat exchanger intake and discharge lines with compressed air.
   c. Clean all y-strainers (heat exchanger, prv, self-cleaning intake flush line, etc).
   d. Change oil on vertical hollow-shaft motors.
   e. Clear vertical turbine wet-well return/drain lines with compressed air.
   f. Clean and inspect pressure transducer. Remove and clear the pressure transducer hydraulic signal line with

Page 3

compressed air.
   g. Apply power to station.
   h. Check status of surge arrestors. (Led's should be illuminated)
   i. Check packing gland for proper bleed rate on vertical turbine pumps equipped with mechanical seals).
   j. Verify pump motor ampere draws closely match nameplate
   k. Flow test station up to design flow rate and back to zero. Ensure pumps start/stop in sequence properly.
6. Annually:
   a. Perform the motor insulation test procedure on all pump motors. Record the values and keep record that allows year-to-year comparison.
   b. On pump stations equipped with automatic filtration:
      1) Close the main inlet/discharge isolation valve(s).
      2) De-energize and de-pressurize the pump station.
      3) Remove and power wash each filter screen.
      4) Inspect the filter components in accordance with the filter's manufacturer recommendations.
   c. Verify individual pump performance at specified duty point against pump curve.
   d. Install a rebuild kit on the prv and adjust relief set-point to 110% of system operating pressure.
   e. Inspect all contactors and relays. (power off)
   f. Inspect and tighten all electrical terminals and lugs. (power off)

   Caution: do not store anything (equipment, rotors, painting supplies, food, clothing, etc.) on the pump station piping, skid or control panel. Stored items on the pump station may cause or contribute to corrosion and is a safety hazard.

   Note: the above schedule outlines the minimum required maintenance to ensure a long service life and reliable performance. Additional inspections and more frequent cleaning cycles may be necessary depending on the water quality or as desired.
5. Control Valves:
   a. Control valves shall be inspected as part of preventative - scheduled maintenance, winterization and start up.
   b. Check for water puddles on the surface which may indicate that a drain is stuck in an open position. If so determined repair and or replace as necessary. Automatic control valves shall be repaired only by properly trained personnel.
6. Sprinkler Heads:

Page 4

   a. Visually inspect operation of sprinkler heads. Assure uniform distribution and proper range of motion.
   b. Common cause of issues
      1) Foreign objects in water - remove through flushing and cleaning.
      2) Oil or pipe dope - do not use oil, grease or pipe dope. Remove any of these items previously used. Use Teflon tape on connections.
      3) Improper pressure - check per manufacture's specifications.
      4) Damaged parts - repair or replace as necessary. Note that repairs to sprinkler heads should only be made by trained personnel. including:
         a) Broken arm spring
         b) Worn bearing or wear washers
         c) Worn bearings
         d) Trip mechanism on part circle models
   c. Reset part circle friction collars as necessary to provide proper coverage and prevent overspray into undesirable or unnecessary areas.
   d. If visual observation indicates water puddles or non-uniform application perform a calibration test (sometime referred to as a can or cup test) to verify that loading is uniform. Make necessary adjustments as necessary.
7. Scheduled maintenance - periodic maintenance shall be undertaken during operation. This should be done a minimum of 4 weeks after start-up and 8 weeks thereafter. This schedule should be modified based on climate and past operational conditions. This should include but not be limited to the following:
   a. Visual observation of all system components as mentioned above.
   b. Cleaning of intake and inline screens, filters, etc.
   c. Flushing of system
   d. Pressure tests as necessary
   e. Adjustment of sprinkler head coverage, pressures duration of application, etc.
   f. Repair and replace damaged components.
   g. Review of system operation reports to determine if permit requirements are being meet.
8. Repairs - following all repairs:
   a. Flush system.
   b. Check pressures on repaired line.
   c. Review operation and inspect all zones during operation.
   d. Make additional repairs as necessary.
9. Winterization - following the annual operating cycle, October 15th and

Page 5

before freezing temperatures winterize the system.
   a. Comply with manufacturer's instructions.
   b. Winterize the pump station per the winterization procedures in the manufacturers - pump station manual.
   c. Include valves, filters, backflow preventers, lines, emitters, etc.
   d. Blow out lines with compressed air. This includes sprinkler, drip and controlled application lines.
      1) Caution - do not exceed manufacturer's pressure limits. Check limits for all components.
      2) Close mainline shut-off valve.
      3) Relieve pressure by opening control valve.
      4) Slowly open all flush valves and drain ports on the mainline.
      5) Apply compressed air, gradually increase flow until no water exits ports. a compressor capable of producing 10 to 25 cfm of air volume with a pressure relief valve to assure pressure does not exceed manufacturer's limits shall be used.
      6) Limit time compressed air is applied to the manufacturer's requirements to prevent damage to system, use of a timer is recommended.
      7) Repeat this procedure on the each individual zone control valve. Start at farthest zone from air connection. Assure that at least one zone control valve is open while there is air flow from the compressor.
      8) All valves must be winterized using blown compressed air to remove water.
      9) To ensure the system is adequately drained, repeat this cycle 2 or more times until there is no longer any water flow.
      10) Manual valves and solenoids shall be left in open position throughout non- operating period.
   e. Winter Bypass
      1) After System has been winterized, open 4" gate valve to manually drain basin to outflow structure
   f. File the necessary reports on compliance of operation with the appropriate jurisdictional authorities (PADEP, County Conservation District, and Municipality).
10. Spring Startup
   a. Remove foreign material and debris from the irrigation system:
      1) Clean and/or replace screens, filters, etc. on intake lines and in-line per manufacturer's requirements.
      2) Flush lines per procedures in flushing section.

Page 6

   b. Sprinkler Heads
      1) Check clearance around each head
      2) Check to assure heads properly circulate
      3) Replace damaged nozzles (cracked, chipped, worn, etc.)
      4) Check application rates - see manufactures information on can/cup test.
   c. Valves
      1) Visually inspect operation of each valve
      2) Check any surface areas that appear to be overly wet.
   d. Controller (in addition to spring start-up check after each power outage)
      1) Re-program controller if settings were lost. check all settings
      2) Run through all cycles
      3) Check and replace back-up battery as necessary
   e. Pump Station
      1) Perform pump station annual maintenance per requirements above.
      2) Check and record operational criteria and compare to design criteria.
      3) If not within normal operating ranges, perform repair or replacement as necessary to operate within the design criteria.

F. Landscaping:

Inspect seeded areas for failure and if repairs or reseeding are necessary, do them immediately. Re-inspect the seeded areas after a year.

If an area is covered less than 70 percent, reevaluate the choice of plant materials and the quantities of lime and fertilizer used. Reestablish the stand after the seedbed is prepared. Follow the recommendations, and do not use lime and fertilizer if the results of a soil test are not available. If the season prevents re-sowing, mulch or erosion netting is an effective temporary cover. Contractors should be held responsible for meeting performance guarantee.

G. Outlet Structures:

The outlet structures should be inspected after heavy rains to see if any erosion around or below the structure has taken place or if stones have been dislodged. All needed repairs should be performed immediately to prevent further damage.

The applicant/owner is responsible to monitor and record the flow through the spray irrigation system to ensure the required volume is being applied

AQUA MIST IRRIGATION

AQUA-MIST

759 N Fenwick Street
Allentown, PA 18109

484-460-2690 LIC # 15036

Project Title:

LEHIGH VALLEY HOSPITAL NETWORK

Muhlenberg Campus

City of Bethlehem

Lehigh County Pennsylvania

Legend:

- Rainbird 8005 Rotary Head 13.2 GPM
- (I) Rainbird PGA Electric Valve
- [P] Rainbird Vertical Turbine Pump
- [SC] Rainbird Site Control
- (R) Rainbird Rain Sensor
- (F) Rainbird Flow Meter
- Communication Cable in 1"conduit
- Class 200, SDR21 PVC Main Line size as noted
- Class 220, SDR21 PVC Lateral 1.5" unless noted
- Line Size Isolation Valve
- (D) Drain port

Revisions:

03-25-15 Add Zone 4
03-31-15 Add Test Pits
07-28-15 Modification Zone 4
09-25-24 Volume Modification

Project:

LEHIGH VALLEY HOSPITAL NETWORK

POST CONSTRUCTION STORMWATER MANAGEMENT SYSTEM

O & M Schedule

Date:	Design By:
03-17-15	WJM
Drawn By:	Checked By:
WJM	
Scale:	Sheet #:
NTS	I-04

EXISTING TREE INVENTORY

= STREET TREE TO BE REMOVED AND REPLACED (QTY. = 5)
= TREE TO REMAIN (QTY. = 40)
= TREE UNDER 8" DBH TO BE REMOVED AND NOT REPLACED (QTY. = 12)
= PARKING TREE TO BE REMOVED AND REPLACED (QTY. = 16)
= SQUARE FOOT AREA TREE TO BE REMOVED AND REPLACED (QTY. = 17)

PLAN #	COMMON NAME	CALIPER (DBH)	PLAN #	COMMON NAME	CALIPER (DBH)	PLAN #	COMMON NAME	CALIPER (DBH)	PLAN #	COMMON NAME	CALIPER (DBH)
1	OAK	6"	26	CRAB APPLE	10"	51	HONEY LOCUST	14"	76	ZELKOVA	3"
2	CRAB APPLE	10"	27	CRAB APPLE	10"	52	PINE	13"	77	ZELKOVA	3"
3	CRAB APPLE	10"	28	OAK	8"	53	RED MAPLE	8"	78	ZELKOVA	3"
4	STUMP		29	OAK	8"	54	OAK	4"	79	OAK	8"
5	OAK	13"	30	ZELKOVA	2"	55	RED MAPLE	10"	80	PAGODA	3"
6	OAK	20"	31	ZELKOVA	2"	56	OAK	11"	81	OAK	6"
7	CRAB APPLE	12"	32	SPRUCE	9"	57	RED MAPLE	11"	82	RED MAPLE	7"
8	CRAB APPLE	12"	33	SPRUCE	13"	58	TRIPLE OAK	9"	83	RED MAPLE	2"
9	OAK	9"	34	SPRUCE	8"	59	RED MAPLE	5"	84	OAK	10"
10	RED MAPLE	8"	35	SPRUCE	8"	60	OAK	7"	85	CHERRY	6"
11	RED MAPLE	9"	36	RED MAPLE	8"	61	OAK	8"	86	DEAD	-
12	OAK	15"	37	NORWAY MAPLE	16"	62	RED MAPLE	4"	87	OAK	8"
13	CRAB APPLE	13"	38	NORWAY MAPLE	18"	63	OAK	9"	88	SPRUCE	5"
14	RED MAPLE	8"	39	OAK	13"	64	RED MAPLE	4"	89	OAK	9"
15	CRAB APPLE	8"	40	NORWAY MAPLE	18"	65	OAK	5"	90	DEAD	-
16	OAK	10"	41	NORWAY MAPLE (BAD)	16"	66	OAK	5"			
17	OAK	9"	42	PINE	6"	67	RED MAPLE	4"			
18	RED MAPLE	9"	43	GINGKO	8"	68	OAK	9"			
19	HONEY LOCUST	22"	44	SPRUCE	5"	69	OAK	6"			
20	OAK	12"	45	PINE	10"	70	RD MAPLE	3"			
21	CRAB APPLE	10"	46	PINE	12"	71	OAK	10"			
22	CRAB APPLE	12"	47	HONEY LOCUST	9"	72	RED MAPLE	6"			
23	PINE	9"	48	HONEY LOCUST	8"	73	RED MAPLE	7"			
24	PINE	15"	49	OAK	8"	74	RED MAPLE	7"			
25	CHERRY	12"	50	HONEY LOCUST	18"	75	SPRUCE	4"			

1318.28 TREE CONSERVATION

a) Where any existing healthy tree(s) that has a trunk diameter of 8 inches or greater (measured 4.5 feet above the ground level) are removed from a site as part of or in preparation for a development project, 1 new tree shall be planted for each such tree that is removed. The new trees shall have a minimum trunk diameter of 2.5 inches measured 6 inches above the ground level and shall meet the City species requirements that would apply to street trees, unless other species are approved by the City Forester. If there is mutual consent by the applicant and the City, some or all of the replacement trees may be planted on City owned land as an in lieu of requirement. In the RR (Rural Residential) and CM (Office Research Center) Districts, all of the above provisions shall apply, except that 2 new trees shall be planted for each such tree that is removed.

LEGEND

EXISTING TREE TO BE REMOVED AND REPLACED
EXISTING TREE TO REMAIN
EXISTING TREE UNDER 8" DBH TO BE REMOVED AND NOT REPLACED
PROPOSED TREE PROTECTION FENCE



TREE INVENTORY PLAN - EXISTING CONDITIONS

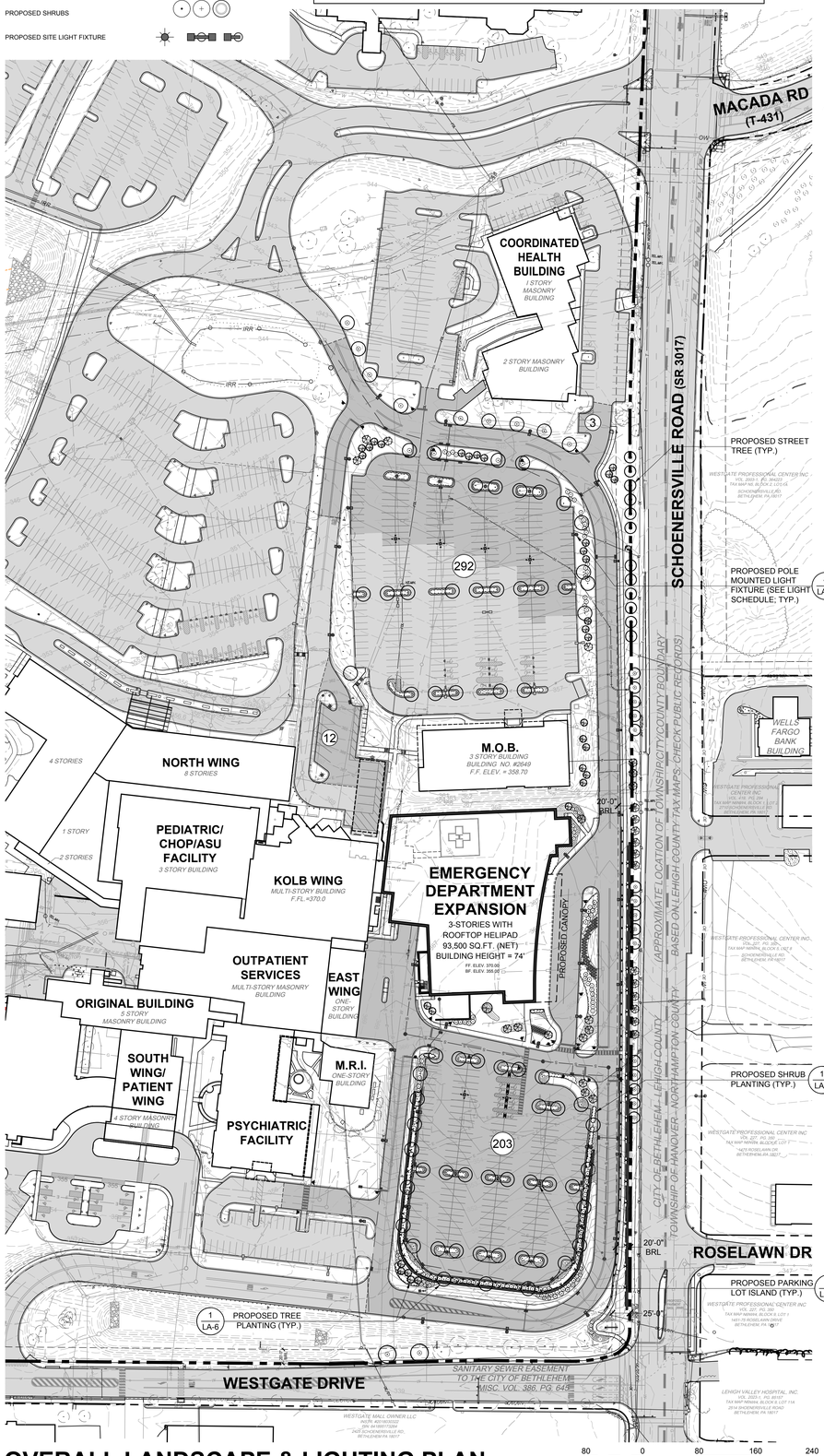
SCALE 1" = 80'-0"

LANDSCAPE LEGEND

EXISTING TREES
PROPOSED EVERGREEN TREE
PROPOSED DECIDUOUS TREE
PROPOSED SHRUBS
PROPOSED SITE LIGHT FIXTURE

NOTES:

1.) THIS PLAN IS FOR LANDSCAPE & LIGHTING PURPOSES ONLY. REFER TO ENGINEER'S PLANS FOR ALL OTHER PROJECT RELATEDINFORMATION.
2.) THE CONTRACTOR SHALL BE RESPONSIBLE FOR PROPER SPACING AND OFFSET OF PROPOSED TREES FROM EXISTING AND PROPOSED UNDERGROUND UTILITIES NECESSARY AND/OR REQUIRED BY CURRENT CODE OR PUBLIC AND PRIVATE REGULATIONS.



OVERALL LANDSCAPE & LIGHTING PLAN

Scale 1" = 80'

LANDSCAPE REQUIREMENTS

ZONING DISTRICT: I - INSTITUTIONAL

STREET TREES - ARTICLE 1319.02(j)(1)

REQUIREMENT - 1 TREE FOR EVERY 30 FEET (SMALL TREES)
1 TREE FOR EVERY 50 FEET (LARGE TREES)

	FRONTAGE	REQUIRED	PROPOSED
SCHOENERSVILLE RD.	1,298 FT.	43 TREES	42 TREES
WESTGATE DR.	354 FT.	7 TREES	2 TREES
		- 6 EXISTING	
		44 TREES	44 TREES*

*5 of which are replacement trees

PARKING TREES - ARTICLE 1319.02(j)(2)

REQUIREMENT - 1 TREE FOR EVERY 15 PARKING SPACES
REQUIRED TREES = 510 SPACES / 15 = 34 (- 2 EX.) = **32 TREES**
TOTAL TREES PROPOSED = 33 TREES*
*16 of which are replacement trees

SQUARE FOOT LANDSCAPE

OFF STREET PARKING AND LOADING - SALDO 1349.08(f)(1)
TOTAL PARKING & LOADING AREA = 218,171 S.F.
REQUIRED LANDSCAPE AREA (10%) = **21,817 S.F.**

BUILDING AREA LANDSCAPE - SALDO 1349.08(f)(3)
TOTAL BUILDING AREA = 53,389 S.F.
REQUIRED LANDSCAPE AREA (1/3) = **17,796 S.F.**

TOTAL SQUARE FOOT LANDSCAPE REQUIRED = 39,613 S.F.

LARGE TREES	=	200 S.F. CREDIT
MEDIUM TREES	=	150 S.F. CREDIT
SMALL TREES	=	100 S.F. CREDIT
SHRUBS	=	1 S.F. CREDIT

EXISTING LANDSCAPE

10 LARGE TREES	=	2,000 S.F. CREDIT
4 SMALL TREES	=	400 S.F. CREDIT

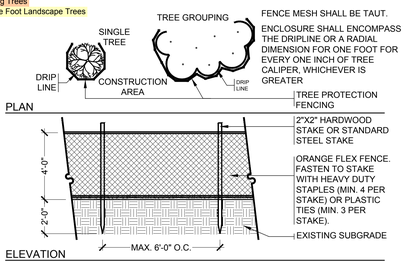
PROPOSED LANDSCAPE

43 LARGE TREES*	=	8,600 S.F. CREDIT
*17 of which are replacement trees		
46 SMALL TREES	=	4,600 S.F CREDIT
24,305 SHRUBS/BED	=	24,305 S.F. CREDIT
TOTAL SQUARE FOOT PROVIDED	=	39,905 S.F.

REPLACEMENT TREES - ARTICLE 1318.28(a)

IN THE I ZONING DISTRICT, 1 REPLACEMENT TREE IS REQUIRED FOR EACH EXISTING REGULATED TREE (8-IN. TRUNK CALIPER OR GREATER) THAT WILL BE REMOVED AS A RESULT OF THE PROPOSED LAND DEVELOPMENT.

REPLACEMENT TREES REQUIRED = 38 TREES
REPLACEMENT TREES PROPOSED = 38 TREES*
* within the respective categories:
5 Street Trees
16 Parking Trees
17 Square Foot Landscape Trees



NOTE:
ADJUST TREE PROTECTION AS NEEDED TO ACCOMMODATE UTILITIES, DRAINAGE, AND RESTORATION WORK DEPICTED.

1 **TREE PROTECTION FENCE**


NOT TO SCALE

TREE PROTECTION NOTES:

1. During construction, all trees scheduled to remain shall be protected to insure that there is no unnecessary encroachment within the area of their drip line by changing grade, trenching, stockpiling of building materials or topsoil, of the compaction of the soil and roots by any motor vehicle, equipment, tools, material etc.
2. All areas of trenching and grade reduction shall be done with the utmost care and consideration of the existing trees. Any tree root 3" in diameter or greater encountered during such activities shall be cut with a clean arborist saw and immediately covered with damp burlap and shall remain damp and covered until area is backfilled. All other roots disturbed by trenching or grading shall be clipped back or cut to the limit of excavation as soon as activity is completed. Clawing, ripping and breaking of tree roots with equipment does far more damage than is visible at the time of injury. Landscape Architect will be monitoring construction activities closely for tree protection measures.
3. The contractor shall be aware of the heights of all equipment and vehicles during construction activities to avoid conflict with tree branches.
4. To the greatest extent possible, track mounted equipment shall be used within the drip lines of existing trees to remain in order to distribute weight and reduce compaction.

SHEET INDEX:

LA-1 - OVERALL LANDSCAPE PLAN
LA-2 - LANDSCAPE PLAN ENLARGEMENT 1
LA-3 - LANDSCAPE PLAN ENLARGEMENT 2
LA-4 - LIGHTING PLAN ENLARGEMENT 1
LA-5 - LIGHTING PLAN ENLARGEMENT 2
LA-6 - DETAILS/ NOTES/ SCHEDULES



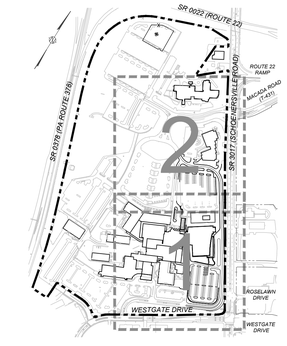
A PHONE CALL CAN BE YOUR INSURANCE POLICY

PENNSYLVANIA ONE CALL SYSTEM, INC. 1-800-242-1776 PA ONE CALL BEFORE YOU DIG!

WHAT YOU DON'T KNOW CAN HURT YOU.

PENNSYLVANIA ACT 187 REQUIRES NOTIFICATION OF EXCAVATORS, DESIGNERS, OR ANY PERSON PREPARING TO DISTURB THE EARTH'S SURFACE ANYWHERE IN THE COMMONWEALTH.

FOR REVIEW PURPOSES ONLY - NOT FOR CONSTRUCTION



Lehigh Valley Health Network
MUHLENBERG

REVISION BLOCK

REVISION #	DATE	DESCRIPTION
1	9-6-24	PER CITY OF BETHLEHEM REVIEW LETTER DATED 10-23-24

brown design corp
land architects and planners
347 north ninth street
old allentown po. 18102
phone: 610.821.4252
www.browndesigncorp.com

LOCATED IN:
CITY OF BETHLEHEM
LEHIGH COUNTY
COMMONWEALTH OF PENNSYLVANIA

LEHIGH VALLEY HEALTH NETWORK
MUHLENBERG
EMERGENCY DEPARTMENT EXPANSION
OVERALL LANDSCAPE PLAN

LA-1 OF 6

DATE : 9-6-24
SCALE : AS NOTED
DRAWN BY : BDC
JOB : 2435

Copyright © 2024 Brown Design Corp

MATCH LINE - SEE LANDSCAPE PLAN ENLARGEMENT 2/ LA-3

NORTH WING
4 STORIES
8 STORIES

PEDIATRIC/ CHOP/ASU FACILITY
1 STORY
2 STORIES
3 STORY BUILDING

KOLB WING
MULTI-STORY BUILDING F.FL.=370.0

OUTPATIENT SERVICES
MULTI-STORY MASONRY BUILDING

EAST WING
ONE-STORY BUILDING

ORIGINAL BUILDING

SOUTH WING/ PATIENT WING

PSYCHIATRIC FACILITY

M.O.B.
3 STORY BUILDING
BUILDING NO. #2649
F.F. ELEV. = 358.70

EMERGENCY DEPARTMENT EXPANSION
3-STORIES WITH ROOFTOP HELIPAD
93,500 SQ.FT. (NET)
BUILDING HEIGHT = 74'
FF. ELEV. 370.00
BF. ELEV. 350.00

ELEVATOR AND STAIR TOWER ACCESS TO HELIPAD (4TH STORY)

BASEMENT AREAWAY

GENERATOR SCREEN WALL

5 PROPOSED PARKING LOT ISLAND (TYP.)

2 PROPOSED SHRUB PLANTING (TYP.)

1 PROPOSED TREE PLANTING (TYP.)

WESTGATE DRIVE

SCHOENERSVILLE ROAD (SR 3017)

AREA OF UNDERGROUND AND OVERHEAD UTILITIES NOT SUITABLE FOR STREET TREE PLANTING

PROPOSED STREET TREE (TYP.)

ROSELAWN DR.

WESTGATE PROFESSIONAL CENTER INC
VOL. 410, PG. 294
TAX MAP N6NW4, BLOCK 1, LOT 2
2710 SCHOENERSVILLE RD.
BETHLEHEM, PA 18017

WESTGATE PROFESSIONAL CENTER INC
VOL. 227, PG. 350
TAX MAP N6NW4, BLOCK 5, LOT 8
SCHOENERSVILLE RD.
BETHLEHEM, PA 18017

WESTGATE PROFESSIONAL CENTER INC
VOL. 227, PG. 350
TAX MAP N6NW4, BLOCK 6, LOT 1
1475 ROSELAWN DR.
BETHLEHEM, PA 18017

WESTGATE PROFESSIONAL CENTER INC
VOL. 227, PG. 350
TAX MAP N6NW4, BLOCK 9, LOT 1
1451-75 ROSELAWN DRIVE
BETHLEHEM, PA 18017

LEHIGH VALLEY HOSPITAL, INC.
VOL. 2023-1, PG. 85157
TAX MAP N6NW4, BLOCK 9, LOT 11A
2514 SHOENERSVILLE ROAD
BETHLEHEM, PA 18017

WESTGATE MALL OWNER LLC
INSTR. #2018030322
PIN: 641895173264
2425 SCHOENERSVILLE RD.,
BETHLEHEM PA 18017

SANITARY SEWER EASEMENT TO THE CITY OF BETHLEHEM MISC. VOL. 386, PG. 645

Scale 1" = 40'

SHEET INDEX:

LA-1 - OVERALL LANDSCAPE PLAN
LA-2 - LANDSCAPE PLAN ENLARGEMENT 1
LA-3 - LANDSCAPE PLAN ENLARGEMENT 2
LA-4 - LIGHTING PLAN ENLARGEMENT 1
LA-5 - LIGHTING PLAN ENLARGEMENT 2
LA-6 - DETAILS/ NOTES/ SCHEDULES

A PHONE CALL CAN BE YOUR INSURANCE POLICY

PENNSYLVANIA ONE CALL SYSTEM, INC. 1-800-242-1776 STOP CALL BEFORE YOU DIG!

WHAT YOU DON'T KNOW CAN HURT YOU.

PENNSYLVANIA ACT 187 REQUIRES NOTIFICATION OF EXCAVATORS, DESIGNERS, OR ANY PERSON PREPARING TO DISTURB THE EARTH'S SURFACE ANYWHERE IN THE COMMONWEALTH.

LANDSCAPE LEGEND

EXISTING TREES

PROPOSED EVERGREEN TREE

PROPOSED DECIDUOUS TREE

PROPOSED SHRUBS

QTY — 3 XX — KEY

SQUARE FOOT LANDSCAPE

PARKING AREA TREES

STREET TREES

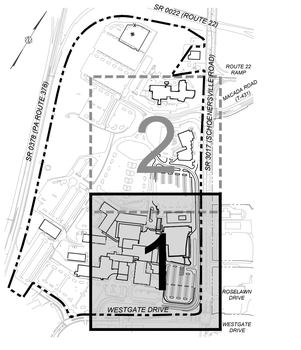
PROPOSED PLANT LEADER TAGS

PROPOSED SITE LIGHT FIXTURE

NOTES:

1.) THIS PLAN IS FOR LANDSCAPE & LIGHTING PURPOSES ONLY. REFER TO ENGINEER'S PLANS FOR ALL OTHER PROJECT RELATEDINFORMATION.

2.) THE CONTRACTOR SHALL BE RESPONSIBLE FOR PROPER SPACING AND OFFSET OF PROPOSED TREES FROM EXISTING AND PROPOSED UNDERGROUND UTILITIES NECESSARY AND/OR REQUIRED BY CURRENT CODE OR PUBLIC AND PRIVATE REGULATIONS.



Lehigh Valley Health Network
MUHLENBERG

FOR REVIEW PURPOSES ONLY - NOT FOR CONSTRUCTION

REVISION BLOCK

REVISION DATE	DESCRIPTION
1-9-25	DESCRIPTION PER CITY OF BETHLEHEM REVIEW LETTER DATED 10-23-24

brown design corp
land architects and planners
347 north ninth street
old allentown pa. 18102
phone: 610.821.4252
www.browndesigncorp.com

COMMONWEALTH OF PENNSYLVANIA — JAMES B. BROWN — REGISTERED LANDSCAPE ARCHITECT — 1031-L

LOCATED IN:
CITY OF BETHLEHEM
LEHIGH COUNTY
COMMONWEALTH OF PENNSYLVANIA

LEHIGH VALLEY HEALTH NETWORK
MUHLENBERG

EMERGENCY DEPARTMENT EXPANSION

LANDSCAPE PLAN ENLARGEMENT 1

LA-2 OF 6

DATE : 9-6-24
SCALE : AS NOTED
DRAWN BY : BDC
JOB : 2435

Copyright 2024 Brown Design Corp

SHEET INDEX:

LA-1 - OVERALL LANDSCAPE PLAN
LA-2 - LANDSCAPE PLAN ENLARGEMENT 1
LA-3 - LANDSCAPE PLAN ENLARGEMENT 2
LA-4 - LIGHTING PLAN ENLARGEMENT 1
LA-5 - LIGHTING PLAN ENLARGEMENT 2
LA-6 - DETAILS/ NOTES/ SCHEDULES

A PHONE CALL
CAN BE YOUR INSURANCE POLICY

PENNSYLVANIA ONE CALL SYSTEM, INC. 1-800-242-1776 STOP! CALL BEFORE YOU DIG!

WHAT YOU DON'T KNOW CAN HURT YOU.

PENNSYLVANIA ACT 187 REQUIRES NOTIFICATION OF EXCAVATORS, DESIGNERS, OR ANY PERSON PREPARING TO DISTURB THE EARTH'S SURFACE ANYWHERE IN THE COMMONWEALTH.

FOR REVIEW PURPOSES ONLY - NOT FOR CONSTRUCTION

LANDSCAPE LEGEND

EXISTING TREES

PROPOSED EVERGREEN TREE

PROPOSED DECIDUOUS TREE

PROPOSED SHRUBS

QTY — 3 XX — KEY

SQUARE FOOT LANDSCAPE

PARKING AREA TREES

STREET TREES

PROPOSED PLANT LEADER TAGS

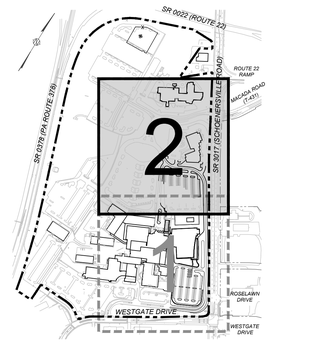
PROPOSED SITE LIGHT FIXTURE

NOTES:

1.) THIS PLAN IS FOR LANDSCAPE & LIGHTING PURPOSES ONLY. REFER TO ENGINEER'S PLANS FOR ALL OTHER PROJECT RELATEDINFORMATION.

2.) THE CONTRACTOR SHALL BE RESPONSIBLE FOR PROPER SPACING AND OFFSET OF PROPOSED TREES FROM EXISTING AND PROPOSED UNDERGROUND UTILITIES NECESSARY AND/OR REQUIRED BY CURRENT CODE OR PUBLIC AND PRIVATE REGULATIONS.





Lehigh Valley Health Network
MUHLENBERG

REVISION BLOCK

REVISION DATE	DESCRIPTION
1-9-25	PER CITY OF BETHLEHEM REVIEW LETTER DATED 10-23-24

browndesigncorp
land architects and planners
347 north ninth street
old allentown pa. 18102
phone: 610.821.4252
www.browndesigncorp.com

COMMONWEALTH OF PENNSYLVANIA — CHRISTIAN A. BROWN — REGISTERED LANDSCAPE ARCHITECT

Christian A. Brown

LOCATED IN:
CITY OF BETHLEHEM
LEHIGH COUNTY
COMMONWEALTH OF PENNSYLVANIA

LEHIGH VALLEY HEALTH NETWORK
MUHLENBERG
EMERGENCY DEPARTMENT EXPANSION
LANDSCAPE PLAN ENLARGEMENT 2

LA-3 OF 6

DATE : 9-6-24
SCALE : AS NOTED
DRAWN BY : BDC
JOB : 2435

MATCH LINE - SEE LIGHTING PLAN ENLARGEMENT 2/ LA-5

NORTH WING
4 STORIES
8 STORIES

PEDIATRIC/ CHOP/ASU FACILITY
1 STORY
2 STORIES
3 STORY BUILDING

KOLB WING
MULTI-STORY BUILDING F.FL.=370.0

M.O.B.
3 STORY BUILDING
BUILDING NO. #2649
F.F. ELEV. = 358.70

EMERGENCY DEPARTMENT EXPANSION
3-STORIES WITH ROOFTOP HELIPAD
93,500 SQ.FT. (NET)
BUILDING HEIGHT = 74'
FF. ELEV. 370.00
BF. ELEV. 350.00

ELEVATOR AND STAIR TOWER ACCESS TO HELIPAD (4TH STORY)

BASEMENT AREAWAY

GENERATOR SCREEN WALL

OUTPATIENT SERVICES
MULTI-STORY MASONRY BUILDING

EAST WING
ONE-STORY BUILDING

ORIGINAL BUILDING

SOUTH WING/ PATIENT WING

PSYCHIATRIC FACILITY

EXISTING BUILDING LIGHTS NOT INCLUDED IN LIGHTING CALCULATIONS

3 LA-6 PROPOSED SECURITY BOLLARD (TYP.)
ONE-STORY BUILDING

EXISTING LIGHT FIXTURE ISO-FOOTCANDLE PLOT/ PHOTOMETRICS ARE MODELED AFTER HISTORICAL DATA (TYP.)

EX. LIGHT

SL-1 SL-2 SL-3 SL-4

20'-0" BRL

25'-0"

WESTGATE DRIVE

SCHOENERSVILLE ROAD (SR 3017)

ROSELAWN DR.

ISO-FOOTCANDLE PLOT/ PHOTOMETRICS (TYP.)

PROPOSED POLE MOUNTED LIGHT FIXTURE (SEE LIGHT SCHEDULE; TYP.) 4 LA-6

WESTGATE PROFESSIONAL CENTER INC
VOL. 419, PG. 294
TAX MAP N6NW4, BLOCK 1, LOT 2
2710 SCHOENERSVILLE RD.
BETHLEHEM, PA 18017

WESTGATE PROFESSIONAL CENTER INC
VOL. 227, PG. 350
TAX MAP N6NW4, BLOCK 5, LOT 8
SCHOENERSVILLE RD.
BETHLEHEM, PA 18017

WESTGATE PROFESSIONAL CENTER INC
VOL. 227, PG. 350
TAX MAP N6NW4, BLOCK 6, LOT 1
1475 ROSELAWN DR.
BETHLEHEM, PA 18017

WESTGATE PROFESSIONAL CENTER INC
VOL. 227, PG. 350
TAX MAP N6NW4, BLOCK 9, LOT 1
1451-75 ROSELAWN DRIVE
BETHLEHEM, PA 18017

LEHIGH VALLEY HOSPITAL, INC.
VOL. 2023-1, PG. 85157.
TAX MAP N6NW4, BLOCK 9, LOT 11A
2514 SHOENERSVILLE ROAD
BETHLEHEM, PA 18017

SANITARY SEWER EASEMENT TO THE CITY OF BETHLEHEM MISC. VOL. 386, PG. 645

WESTGATE MALL OWNER LLC
INSTR. #2018030322
PIN: 641895173264
2425 SCHOENERSVILLE RD.,
BETHLEHEM PA 18017

40 0 40 80 120
Scale 1" = 40'

SHEET INDEX:

LA-1 - OVERALL LANDSCAPE PLAN
LA-2 - LANDSCAPE PLAN ENLARGEMENT 1
LA-3 - LANDSCAPE PLAN ENLARGEMENT 2
LA-4 - LIGHTING PLAN ENLARGEMENT 1
LA-5 - LIGHTING PLAN ENLARGEMENT 2
LA-6 - DETAILS/ NOTES/ SCHEDULES

A PHONE CALL CAN BE YOUR INSURANCE POLICY

PENNSYLVANIA ONE CALL SYSTEM, INC. 1-800-242-1776 CALL BEFORE YOU DIG!

WHAT YOU DON'T KNOW CAN HURT YOU.

PENNSYLVANIA ACT 187 REQUIRES NOTIFICATION OF EXCAVATORS, DESIGNERS, OR ANY PERSON PREPARING TO DISTURB THE EARTH'S SURFACE ANYWHERE IN THE COMMONWEALTH.

NOTES:

1.) THIS PLAN IS FOR LANDSCAPE & LIGHTING PURPOSES ONLY. REFER TO ENGINEER'S PLANS FOR ALL OTHER PROJECT RELATEDINFORMATION.
2.) THE CONTRACTOR SHALL BE RESPONSIBLE FOR PROPER SPACING AND OFFSET OF PROPOSED TREES FROM EXISTING AND PROPOSED UNDERGROUND UTILITIES NECESSARY AND/OR REQUIRED BY CURRENT CODE OR PUBLIC AND PRIVATE REGULATIONS.



Lehigh Valley Health Network MUHLENBERG

FOR REVIEW PURPOSES ONLY - NOT FOR CONSTRUCTION

REVISION BLOCK

REVISION DATE	DESCRIPTION
1-9-25	DESCRIPTION: PER CITY OF BETHLEHEM REVIEW LETTER DATED 10-23-24

brown design corp
land architects and planners
347 north ninth street
old allentown pa. 18102
phone: 610.821.4252
www.browndesigncorp.com

Christian J. Brown

LOCATED IN:
CITY OF BETHLEHEM
LEHIGH COUNTY
COMMONWEALTH OF PENNSYLVANIA

LEHIGH VALLEY HEALTH NETWORK
MUHLENBERG
EMERGENCY DEPARTMENT EXPANSION
LIGHTING PLAN ENLARGEMENT 1

LA-4 OF 6

DATE : 9-6-24
SCALE : AS NOTED
DRAWN BY : BDC
JOB : 2435

Copyright 2024 Brown Design Corp



SHEET INDEX:

LA-1 - OVERALL LANDSCAPE PLAN
LA-2 - LANDSCAPE PLAN ENLARGEMENT 1
LA-3 - LANDSCAPE PLAN ENLARGEMENT 2
LA-4 - LIGHTING PLAN ENLARGEMENT 1
LA-5 - LIGHTING PLAN ENLARGEMENT 2
LA-6 - DETAILS/ NOTES/ SCHEDULES

A PHONE CALL
CAN BE YOUR INSURANCE POLICY

PENNSYLVANIA ONE CALL SYSTEM, INC. 1-800-242-1776 STOP CALL BEFORE YOU DIG!

WHAT YOU DON'T KNOW CAN HURT YOU.

PENNSYLVANIA ACT 187 REQUIRES NOTIFICATION OF EXCAVATORS, DESIGNERS, OR ANY PERSON PREPARING TO DISTURB THE EARTH'S SURFACE ANYWHERE IN THE COMMONWEALTH.

NOTES:

1.) THIS PLAN IS FOR LANDSCAPE & LIGHTING PURPOSES ONLY. REFER TO ENGINEER'S PLANS FOR ALL OTHER PROJECT RELATEDINFORMATION.
2.) THE CONTRACTOR SHALL BE RESPONSIBLE FOR PROPER SPACING AND OFFSET OF PROPOSED TREES FROM EXISTING AND PROPOSED UNDERGROUND UTILITIES NECESSARY AND/OR REQUIRED BY CURRENT CODE OR PUBLIC AND PRIVATE REGULATIONS.



FOR REVIEW PURPOSES ONLY - NOT FOR CONSTRUCTION

REVISION BLOCK

REVISION DATE	DESCRIPTION
1-9-25	PER CITY OF BETHLEHEM REVIEW LETTER DATED 10-23-24

brown design corp
land architects and planners
347 north ninth street
old allentown pa. 18102
phone: 610.821.4252
www.browndesigncorp.com

COMMONWEALTH OF PENNSYLVANIA — REGISTERED LANDSCAPE ARCHITECT — Christian A. Brown

LOCATED IN:
CITY OF BETHLEHEM
LEHIGH COUNTY
COMMONWEALTH OF PENNSYLVANIA

LEHIGH VALLEY HEALTH NETWORK MUHLENBERG

EMERGENCY DEPARTMENT EXPANSION

LIGHTING PLAN ENLARGEMENT 2

Lehigh Valley Health Network MUHLENBERG

LA-5 OF 6

DATE : 9-6-24
SCALE : AS NOTED
DRAWN BY : BDC
JOB : 2435

Copyright © 2024 Brown Design Corp

SHEET INDEX:

LA-1 - OVERALL LANDSCAPE PLAN
LA-2 - LANDSCAPE PLAN ENLARGEMENT 1
LA-3 - LANDSCAPE PLAN ENLARGEMENT 2
LA-4 - LIGHTING PLAN ENLARGEMENT 1
LA-5 - LIGHTING PLAN ENLARGEMENT 2
LA-6 - DETAILS/ NOTES/ SCHEDULES

PLANT SCHEDULE

STREET TREE SCHEDULE ⊙

DECIDUOUS TREES

KEY	QUANTITY	BOTANICAL NAME	COMMON NAME	SIZE	SPEC.	NOTES
AB	12	Acer buergerianum	Trident Maple	Min. 2½" cal.	B&B	7' Clear branch ht.
CV	15	Crataegus viridis 'Winter King'	Winter King Hawthorn	Min. 2½" cal.	B&B	7' Clear branch ht.
QR	2	Quercus rubra	Northern Red Oak	Min. 2½" cal.	B&B	7' Clear branch ht.
ZC	15	Zelkova serrata 'JFS-KW1'	City Sprite Zelkova	Min. 2½" cal.	B&B	7' Clear branch ht.
REQUIRED TREES SHALL HAVE A MIN. HT. OF 10' ABOVE GRADE WHEN PLANTED AND CALIPER SHALL BE MEASURED 6" ABOVE GRADE						

PARKING TREE SCHEDULE ⊡

DECIDUOUS TREES

KEY	QUANTITY	BOTANICAL NAME	COMMON NAME	SIZE	SPEC.	NOTES
NS	8	Nyssa sylvatica 'Green Gable'	Green Gable Tupelo	Min. 2½" cal.	B&B	7' Clear branch ht.
TC	14	Tilia cordata 'Halka'	Summer Sprite Linden	Min. 2½" cal.	B&B	7' Clear branch ht.
ZS	11	Zelkova serrata 'Halka'	Halka Zelkova	Min. 2½" cal.	B&B	7' Clear branch ht.
REQUIRED TREES SHALL HAVE A MIN. HT. OF 10' ABOVE GRADE WHEN PLANTED AND CALIPER SHALL BE MEASURED 6" ABOVE GRADE						

SQUARE FOOT AREA LANDSCAPE SCHEDULE ⚠

DECIDUOUS TREES

KEY	QUANTITY	BOTANICAL NAME	COMMON NAME	SIZE	SPEC.	NOTES
CC	6	Cercis canadensis	Eastern Redbud	Min. 2½" cal.	B&B	
NS	10	Nyssa sylvatica 'Green Gable'	Green Gable Tupelo	Min. 2½" cal.	B&B	7' Clear branch ht.
PR	8	Prunus 'First Blush'	First Blush Cherry	Min. 2½" cal.	B&B	
QR	9	Quercus rubra	Northern Red Oak	Min. 2½" cal.	B&B	7' Clear branch ht.
TD	1	Taxodium distichum	Bald Cypress	Min. 2½" cal.	B&B	
UP	14	Ulmus parvifolia 'Emer II'	Allee Elm	Min. 2½" cal.	B&B	7' Clear branch ht.
ZS	9	Zelkova serrata 'Halka'	Halka Zelkova	Min. 2½" cal.	B&B	7' Clear branch ht.
REQUIRED TREES SHALL HAVE A MIN. HT. OF 10' ABOVE GRADE WHEN PLANTED AND CALIPER SHALL BE MEASURED 6" ABOVE GRADE						

EVERGREEN TREES

KEY	QUANTITY	BOTANICAL NAME	COMMON NAME	SIZE	SPEC.	NOTES
PO	19	Picea omorika	Serbian Spruce	Min. 6' ht.	B&B	
TG	13	Thuja 'Green Giant'	Green Giant Arborvitae	Min. 6' ht.	B&B	

SHRUBS

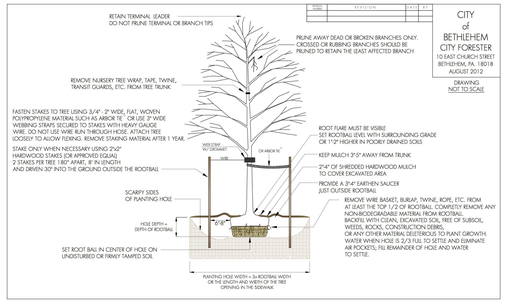
KEY	QUANTITY	BOTANICAL NAME	COMMON NAME	SIZE	SPEC.	NOTES
HP	35	Hydrangea paniculata 'Quick Fire'	Quick Fire Hydrangea	Min. 3' ht.	Min. #5 Cont.	
IG	37	Ilex glabra 'Compacta'	Compact Inkberry	Min. 2' ht.	Min. #3 Cont.	
JK	55	Juniperus × pfitzeriana 'Kallay's Compact'	Kallay's Compact Juniper	Min. 2' ht.	Min. #3 Cont.	
MP	55	Myrica pensylvanica	Northern Bayberry	Min. 3' ht.	Min. #5 Cont.	
VP	63	Viburnum x pragense	Prague Viburnum	Min. 3' ht.	Min. #5 Cont.	

PERENNIALS/GROUNDCOVERS/GRASSES

KEY	QUANTITY	BOTANICAL NAME	COMMON NAME	SIZE	SPEC.	NOTES
AM	355	Aronia melanocarpa 'Low Scape Mound'	Brilliant Red Chokeberry	clump	Min. #3 Cont.	
CA	100	Calamagrostis acutiflora 'Karl Foerster'	Foerster's Feather Reed Grass	clump	Min. #1 Cont.	
CD	97	Cotoneaster dammeri 'Coral Beauty'	Coral Beauty Cotoneaster	clump	Min. #1 Cont.	
HE	168	Hemerocallis 'Stella D'Oro'	Stella D'Oro Daylily	clump	Min. #1 Cont.	
JC	71	Juniperus chinensis var. sargentii	Sargent's Juniper	clump	Min. #1 Cont.	

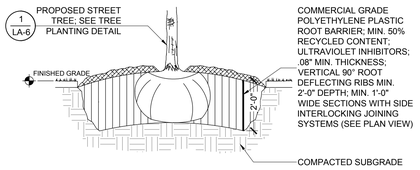
GENERAL PLANTING NOTES:

1. The contractor must verify location and depth of all underground utilities and facilities prior to beginning construction. Call Pennsylvania One Call 1-800-242-1776.
2. The contractor shall layout and review all plant material and plant locations with landscape architect or owner prior to installation.
3. All plantings shall be located to avoid placement within swale centerlines.
4. All evergreen tree/shrub groupings and hedges shall be completely encompassed within one large mulch bed at each plant grouping location. Breaks in the mulch beds shall only occur as indicated on the plans.
5. All plants shall be in accordance with the American Standard for Nursery Stock, latest edition.
6. Substitutions: When plants of a specified type or size are not available within a reasonable distance, the contractor may make substitutions upon request, and only if approved by the landscape architect, owner or his representative. The contractor shall notify the landscape architect in writing of any plant materials, which he feels, will not be available, prior to submitting a bid on this project. If a bid is received without such qualification, it will be assumed no such substitutions will be proposed.
7. Field conditions may dictate minor adjustments to the location of plant material. Before major adjustments of plant locations occur, the contractor shall notify the owner or the landscape architect.
8. Plants with broken or loose root balls, damage to the crown, or cut leaders shall be rejected.
9. Trees in leaf when planted shall be treated with anti-desiccant such as wilt-proof.
10. The contractor is responsible for any adjustments to soil pH, fertility, and/or drainage conditions necessary to ensure proper growing conditions for proposed plantings. Planting soil for trees, shrubs and groundcover shall be amended as directed by an independent soil test analysis of the existing soil prior to planting. Test results shall be submitted to the landscape architect.
11. Before mixing, clean topsoil of roots, vegetation, stones, clay lumps, and other extraneous materials harmful to plant growth.
12. Planting beds shall be edged with a power blade edge r or hand spade at time of planting. All completed edges shall have a perpendicular appearance between turf and bedlines. Any angels or beveled appearance is unacceptable. (Weed eaters shall not be used in edging).
    Contractor is responsible for re-edging and re-mulching beds in new lawn area after substantial turf establishment.
13. The contractor shall apply a pre-emergent weed preventative, Treflan (or approved equal), to topsoil prior to mulching activities.
14. Mulch for trees and shrubs shall be double shredded, hardwood bark mulch; dark brown in color; aged at least one year, and clean and free of weeds.
15. The contractor will be responsible for the permanent lawn establishment of all non-paved areas disturbed by construction activities.
    PERMANENT LAWN SEED MIX:
    40%-Kentucky Bluegrass 40%-Chewings Fescue 20%-Perennial Ryegrass
    %= equals proportion by weight; * apply at a rate of 4 lbs/1,000 S.F.
    The contractor shall perform a soil test of the existing topsoil for proper lime and fertilizer application. Permanent lawn establishment shall include fine grading of topsoil, removal of all rocks and debris larger than 1" in any direction, seeding, fertilizer and mulch.
16. The contractor is responsible for watering and maintaining all newly planted plantings for a period of thirty (30) days after planting; sixty (60) days for newly seeded lawns (includes mowing). A water source is available on site.
17. All required plantings shall be guaranteed for a period of twelve (12) months from the date of final acceptance and shall be alive and healthy as determined by the landscape architect, owner or owner's representative at the end of the guaranteed period. Should a disagreement arise as to whether the planting is alive and healthy, a qualified nurseryman may be retained by the Project Owner to make a final determination.
18. The contractor shall promptly correct or replace all defective work without any additional cost to the owner, which may occur within one (1) year after the date of final acceptance by the landscape architect and the owner. The contractor will be responsible for a maximum of one replacement planting for each newly installed planting, unless the reason for the plants unhealthy growth is due to the method of planting by the contractor.
19. Plant material to be relocated must be moved in accordance with the specifications set forth by the American Association of Nurserymen.
20. **Per the City of Bethlehem:** Street and parking lot trees should be a minimum of 14' in height and have a single straight trunk with the first lateral branch at 7' above the root ball. Trees with an upright branching habit, such as Zelkova, may have the first lateral branch at 6' above the root ball.
21. **Per the City of Bethlehem:** All landscaping shall conform to the current edition of the Arboricultural Specifications and Standards of Practice of the City of Bethlehem.
22. **Per the City of Bethlehem:** A root control system is required when installing street trees. The root barrier shall be of the bio-barrier type and a minimum of eighteen (18") inches wide. Any substitution shall be approved by the City Forester. The root-control system is to be installed per manufacturer's recommendations. Tree openings in the sidewalk shall have the bio-barrier installed along the face of the tree opening which is parallel to the street and closest to the property line, overlapping the nearest two corners by approximately four (4") inches. Where trees are to be planted in a parkway or planting strip between curb and sidewalk, the barrier shall be installed along the sidewalk edge closest to the curb and centered on the root source. The length of the barrier shall be a minimum length equal to the spread of the tree canopy at maturity plus ten (10') feet.



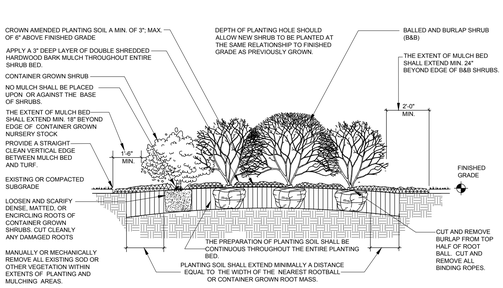
1 TREE PLANTING

NOT TO SCALE



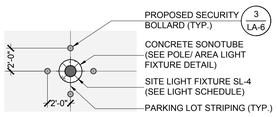
ROOT BARRIER DETAIL

NOT TO SCALE

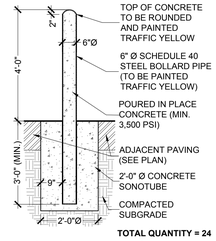


2 SHRUB PLANTING

NOT TO SCALE



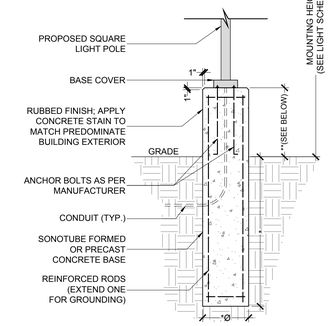
STEEL SECURITY BOLLARD/ SITE LIGHT ENLARGEMENT



TOTAL QUANTITY = 24

3 SECURITY BOLLARD

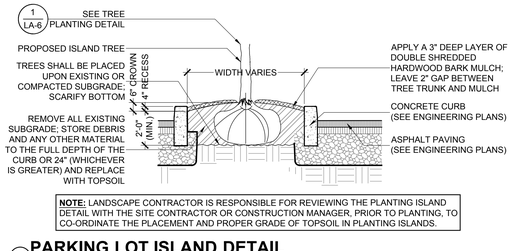
NOT TO SCALE



* CONCRETE BASE & REINFORCEMENT SUBJECT TO DESIGN BY STRUCTURAL ENGINEER.
** 6" HEIGHT FOR ALL SL-1 LIGHT FIXTURES.
3'-0" HEIGHT FOR ALL SL-2, SL-3, & SL-4 LIGHT FIXTURES.

4 POLE/ AREA LIGHT FIXTURE

NOT TO SCALE



NOTE: LANDSCAPE CONTRACTOR IS RESPONSIBLE FOR REVIEWING THE PLANTING ISLAND DETAIL WITH THE SITE CONTRACTOR OR CONSTRUCTION MANAGER, PRIOR TO PLANTING, TO CO-ORDINATE THE PLACEMENT AND PROPER GRADE OF TOPSOIL IN PLANTING ISLANDS.

5 PARKING LOT ISLAND DETAIL

NOT TO SCALE

GARDCO

Site & Area

PureForm

P15 small square area light with comfort optics



Gardco PureForm LED area small square comfort P15 features a sleek, low profile design. Comfort optics are designed to enhance visual comfort by reducing glare and are ideally suited for pedestrian scale applications. Multiple optical distributions and color temperatures are available to allow you to customize your selection.

Project:
Location:
Cat.No:
Type:
Lumens: Qty:
Notes:

Ordering guide

Example: P15-C-A01-840-TSS-AR1-UNV-BL30-MW-EHS-BZ

Prefix	Optic Technology	Configuration (nominal lumens)	Color Temperature	Distribution	Mounting	Voltage
P15 PureForm area small, 15° square	C Comfort	A01 2,000 lumens A02 4,000 lumens A03 6,000 lumens A04 8,000 lumens A05 10,000 lumens	830 80CRI 3000K 840 80CRI 4000K 750* 70CRI 5000K	TSS Type 1 Short T2S Type 2 Short T4S Type 4 Short 4CD Type 4 Concentrated Downlight T5S Type 5 Short	AR1* Arm mount (Standard) The following mounting kits must be ordered separately (See accessories) RAM1 Retrofit arm mount kit WAL Wall mount	120 120V 208 208V 240 240V 277 277V 347 347V 480 480V UNV 120-277V (50/60Hz) HVU 347-480V (50/60Hz)

Options

Dimming controls	Motion sensor lens	Electrical/Shielding	Emergency	Finish
(0-10V dimming driver standard) DLEA* Dimming Leads Externally Accessible (controls by others) FAWS*† Field Adjustable Wattage Selector SRDR*†,5,6,9 SR driver connected to Zhaga socket, top mounted DynaDimmer: Automatic Profile Dimming CS50*† Security 50% Dimming, 7 hours CM50*† Median 50% Dimming, 8 hours CS30*† Security 30% Dimming, 7 hours CM30*† Median 30% Dimming, 8 hours		PCB*† Photocontrol Button TR7*†,5 7-pin Twist Lock Receptacle TL7*†,5 7-pin Twist Lock Receptacle w/3-pin Photocell SP3* Increased 20kA FS1* Single Fuse (120, 277, 347VAC) FS2* Double Fuse (208, 240, 480VAC) The following option must be ordered separately (See accessories) EHS External house side shield	EM*,2,3,5 Emergency battery pack	Textured BK Black WH White BZ Bronze DG Dark Gray MG Medium Gray Customer specified RAL Specify optional color or RAL (ex: RAL7024) CC Custom color (Must supply color chip for required factory quote)
BL30*† Bi-level set at 30% dimming	MW*5,9,10 Microwave HF Sensor			
WAP*†,9 Wireless Interact (includes SR driver and SR receptacle - do NOT select SRDR	LW (7'-15' mounting height) sensor, White color housing HW (15'-40' mounting height) sensor, White color housing			

1. Only available with A01 and A03.
2. Extended lead times apply. Contact factory for details.
3. Mounts to a 4-5" OD round pole with adapter included for square poles.
4. Not available with other dimming control options (mutually exclusive).
5. Not available with motion sensor.
6. BL30 must be specified with Microwave HF Sensor (MW).
7. Not available with photocontrols.
8. Not available in 347 or 480V.
9. Must specify input voltage.
10. TL7CD, TL7CF and TL7PC receptacles are 4 & 5 wire capped off when ordered with DLEA, FAWS, or SRDR dimming controls (DI or FAWS or LC).
11. Not available in 480V. Order photocell separately with TL7CD5-7.
11. Not available in 480V. Order photocell separately with TR7.
12. Not available with DLEA, SRDR, FAWS, CS50, CM50, CS30, and CM30 dimming control options.
13. Product ships standard with 10kA.
14. Only available in 120/277/347V.
15. When ordering SRDR, controller to be used on socket must be SR compatible (See specifications for more details)

P15 PureForm area small square comfort 04/24 page 1 of 6

GARDCO

Site and Area

EcoForm

ECF-S small area light



Gardco EcoForm Gen-2 combines economy with performance in an LED area luminaire. Capable of delivering up to 27,800 lumens or more in a compact, low profile LED luminaire, EcoForm offers a new level of customer value. EcoForm features an innovative retrofit arm kit, simplifying site conversions to LED by eliminating the need to drill additional holes in most existing poles. Integral control systems available for further energy savings. Includes Service Tag, our innovative way to provide assistance throughout the life of the product.

Project:
Location:
Cat.No:
Type:
Lamps: Qty:
Notes:

Ordering guide

Example: ECF-S-64L-900-NW-G2-AR-S-120-HIS-MGY

Prefix	Number of LEDs	Drive Current	LED Color - Generation	Mounting	Distribution	Voltage
ECF-S						
ECF-S EcoForm site and area small	32L 32 LEDs (2 modules) 48L 48 LEDs (3 modules) 64L 64 LEDs (4 modules)	365 365mA 530 530mA 700 700mA 1A 1050mA 1.2A 1200mA 900 900mA 1A 1050mA 1.2A* 1200mA	NW-G2 Warm White 3000K, 70CRI Generation 2 NW-G2 Neutral White 4000K, 70CRI Generation 2 CW-G2 Cool White 5000K, 70CRI Generation 2	AR1 Arm Mount (standard) The following mounting kits must be ordered separately (See accessories) SP1 Slip Fitter Mount (fits to 2-1/2" O.D. tenon) WS Wall mount with surface conduit rear entry RAM1 Retrofit arm mount kit	Type 2 2-90 Type 2 Rotated left 90° 2-270 Rotated right 270° Type 3 3 Type 3 3-90 Rotated left 90° 3-270 Rotated right 270° Type 4 4 Type 4 4-90 Rotated left 90° 4-270 Rotated right 270° Type 5 5 Type 5 5W Type 5W	AFR Auto Front Row AFR-90 Auto Front Row Rotated left 90° AFR-270 Auto Front Row Rotated right 270° BLC Back Light Control BLC-90 Back Light Control rotated at 90° BLC-270 Back Light Control rotated at 270° LCL* LEED Corner Optic Left RCL* LEED Corner Optic Right 120 120V 208 208V 240 240V 277 277V 347 347V 480 480V UNV 120-277V (50/60Hz) HVU 347-480V (50/60Hz)

Options

Dimming controls	Motion sensing lens	Photo-sensing	Options	Luminaire	Finish
DD*† 0-10V External dimming (for controls by others) DCC*1,4,9 Dual Circuit Control FAWS*1,4 Field Adjustable Wattage Selector SRDR*1,4,6,7,9 SR driver connected to Zhaga socket DynaDimmer: Automatic Profile Dimming CS50*† Safety 50% Dimming, 7 hours CM50*† Median 50% Dimming, 8 hours CS30*† Safety 30% Dimming, 7 hours CM30*† Median 30% Dimming, 8 hours		PCB*† Photocontrol Button TLR05*8,11 Twist Lock Receptacle 5 Pin TLR07*8,11 Twist Lock Receptacle 7 Pin TLRPC*8,9,11,12 Twist Lock Receptacle w/Photocell	Fusing F1* Single (120, 277, 347VAC) F2* Double (208, 240, 480VAC) Pole Mount Fusing FP1* Single (120, 277, 347VAC) FP2* Double (208, 240, 480VAC) FP3* Canadian Double Pull (208, 240, 480VAC) Surge Protection (10kA standard) SP2 Increased 20kA BAC*13 Meets the requirements of the Buy American Act of 1933 (BAA)	Square Pole Adapter included in standard product RPA* Round Pole Adapter (3.5"- 3.9" O.D. pole) HIS* Internal House Side Shield	Textured BK Black WH White BZ Bronze DGY Dark Gray MGY Medium Gray Customer specified RAL Specify optional color or RAL (ex: RAL7024) CC Custom color (Must supply color chip for required factory quote)
BL1,4,7,9 Bi-level functionality	IMS1,9 Integral with #3 lens IMS7,9 Integral with #7 lens				
WAP*1,4,9 Wireless Interact (includes SR driver and SR receptacle - do NOT select SRDR)	LS Low (7'-15' mounting height) sensor. Black color housing LW Wireless Interact, integral Low (7'-15' mounting height) sensor. White color housing HB High (15'-40' mounting height) sensor. Black color housing HW High (15'-40' mounting height) sensor. White color housing				

1. BL-IMS(L)* equipped with out-boarded sensor housing when voltage is HVU (347-480V).
2. Mounts to a 4" round pole with adapter included for square poles.
3. Not available with other dimming control options (mutually exclusive).
4. Not available with motion sensor.
5. Not available with motion sensor.
6. Must specify input voltage.
7. Must specify a motion sensor lens.
8. Not available in 347 or 480V.
9. Must specify input voltage.
10. TLR05, TLR07 and TLRPC receptacles are 4 & 5 wire capped off when ordered with DLEA, FAWS, or SRDR dimming controls (DI or FAWS or LC).
11. Not available in 480V. Order photocell separately with TLR05-7.
12. Not available with DCC.
13. Not available with 07 and WS. RPAs provided with black finish standard.
14. Not available with Type 5, 5W, BLC, BLC-90, BLC-270, LCL or RCL optics.
15. Not available with DD, DCC, FAWS, SRDR, or WAP dimming control options.
16. WAP must be combined with Motion sensing lens LB or LW or HB or HW.
17. Wireless Interact (WAP) and SR driver (SRDR) dimming controls must be SR compatible (See specifications for more details). Consult factory for lead time. All 7 pins in NEMA receptacle are connected to SR driver. SRDR not available with TLR05 or TLRPC.
18. 0-10V dimming driver standard.
19. LCL and RCL not available with 48L-1.2A or 64L-1A.
20. Extended lead times apply. Contact factory for details.
21. Failure to properly select the "BAC" suffix could result in you receiving product that is not BAA compliant product with no recourse to Gardco. Gardco is not responsible for determining (1) your address (2) the applicability of, or availability of a waiver under, the Trade Agreements Act, or (3) the "Buy America" domestic content requirements of any federal, state or municipal law. Federal entities as a condition of receiving funds administered by the Department of Transportation or other federal agencies.

ECF-S_EcoForm_area_small 04/24 page 1 of 9

interact

Luminaire Schedule - Site Lighting

Symbol	Qty	Label	Arrangement	Description	Mounting Height	Tilt
	4	SL-1	SINGLE	**MANUFACTURER:** GARDCO **MODEL #:** P15-C-A05-840-T4S-AR1[3]-FINISH TBD **POLE W/ BASE:** SQUARE POST; FINAL SELECTION TBD	15'-0"	N/A
	5	SL-2	SINGLE	**MANUFACTURER:** GARDCO **MODEL #:** ECF-S-48L-900-NW-G2-AR[2]-2-FINISH TBD **POLE W/ BASE:** SQUARE POST; FINAL SELECTION TBD	20'-0"	N/A
	25	SL-3	SINGLE	**MANUFACTURER:** GARDCO **MODEL #:** ECF-S-48L-900-NW-G2-AR[2]-3-FINISH TBD **POLE W/ BASE:** SQUARE POST; FINAL SELECTION TBD	20'-0"	N/A
	19	SL-4	SINGLE	**MANUFACTURER:** GARDCO **MODEL #:** ECF-S-48L-900-NW-G2-AR[2]-5-FINISH TBD **POLE W/ BASE:** SQUARE POST; FINAL SELECTION TBD	20'-0"	N/A

** REFER TO POLE/ AREA LIGHT FIXTURE DETAIL FOR POLE HEIGHT COORDINATION.

LIGHTING NOTES

1. Contractor shall supply all ballasts, lamps, poles, mounting accessories and hardware necessary for proper installation andoperation of the fixture.
2. Provide dimming capabilities to comply w/ latest codes and requirements.
3. All light standards shall be installed a minimum of 48" off edge of pavement to face of concrete base.
4. Color/finish of fixtures to be determined; contractor shall submit color samples for all light fixtures as part of submittal process.

NOTES:

1.) THIS PLAN IS FOR LANDSCAPE & LIGHTING PURPOSES ONLY. REFER TO ENGINEER'S PLANS FOR ALL OTHER PROJECT RELATEDINFORMATION.
2.) THE CONTRACTOR SHALL BE RESPONSIBLE FOR PROPER SPACING AND OFFSET OF PROPOSED TREES FROM EXISTING AND PROPOSED UNDERGROUND UTILITIES NECESSARY AND/OR REQUIRED BY CURRENT CODE OR PUBLIC AND PRIVATE REGULATIONS.

A PHONE CALL CAN BE YOUR INSURANCE POLICY



WHAT YOU DON'T KNOW CAN HURT YOU.

PENNSYLVANIA ACT 187 REQUIRES NOTIFICATION OF EXCAVATORS, DESIGNERS, OR ANY PERSON PREPARING TO DISTURB THE EARTH'S SURFACE ANYWHERE IN THE COMMONWEALTH.

Lehigh Valley Health Network MUHLENBERG

FOR REVIEW PURPOSES ONLY - NOT FOR CONSTRUCTION

REVISION BLOCK

REVISION	DESCRIPTION
REVISION DATE	DESCRIPTION
1-9-25	PER CITY OF BETHLEHEM REVIEW LETTER DATED 10-23-24

browndesigncorp
land architects and planners
347 north ninth street
old allentown pa. 18102
phone: 610.821.4252
www.browndesigncorp.com

LOCATED IN:
CITY OF BETHLEHEM
LEHIGH COUNTY
COMMONWEALTH OF PENNSYLVANIA

LEHIGH VALLEY HEALTH NETWORK MUHLENBERG

EMERGENCY DEPARTMENT EXPANSION

DETAILS/ NOTES/ SCHEDULES

LA-6 OF 6

DATE : 9-6-24
SCALE : AS NOTED
DRAWN BY : BDC
JOB : 2435

Plot Date/Time: 9/10/2024 8:59:51 AM By: Brian Dietrich | Plotted to: \\Bdc-fs1\Projects\2435 - Lehigh Valley Health Network - Muhlenberg\Drawings\Arch\2435 - Site Plan.dwg