

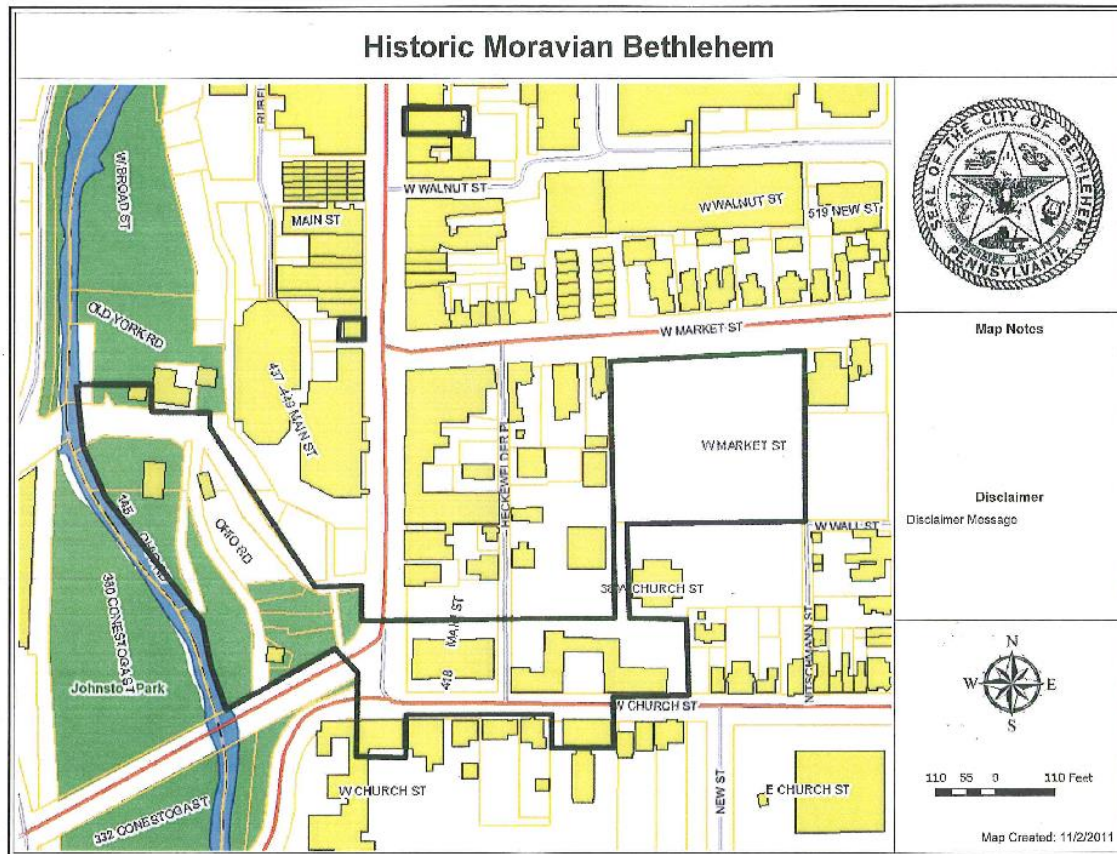


Historic Moravian Bethlehem

NATIONAL HISTORIC LANDMARK DISTRICT

Timeless Community. Ageless Values.

Approximate Boundaries of Historic Moravian Bethlehem



Buildings in
Historic Moravian Bethlehem

National Historic Landmark
District



1751 Old Chapel, 1741 Gemeinhaus, and 1806 Central Moravian Church





Central Moravian Church

1746 - 1749 Bell House



North Façade of Bell House Complex



1744-52-72 Single Sisters' House



View of Bell House Complex and Widows' House from Central Moravian Church Belfry



1748 Single Brethren's House



1761 Tannery and 1762 Waterworks



God's Acre Cemetery

- Burials according to choirs
or groups
- Europeans, Native Americans,
African Americans buried side
by side
- All flat stones – everyone equal
in death



Buffer Zone

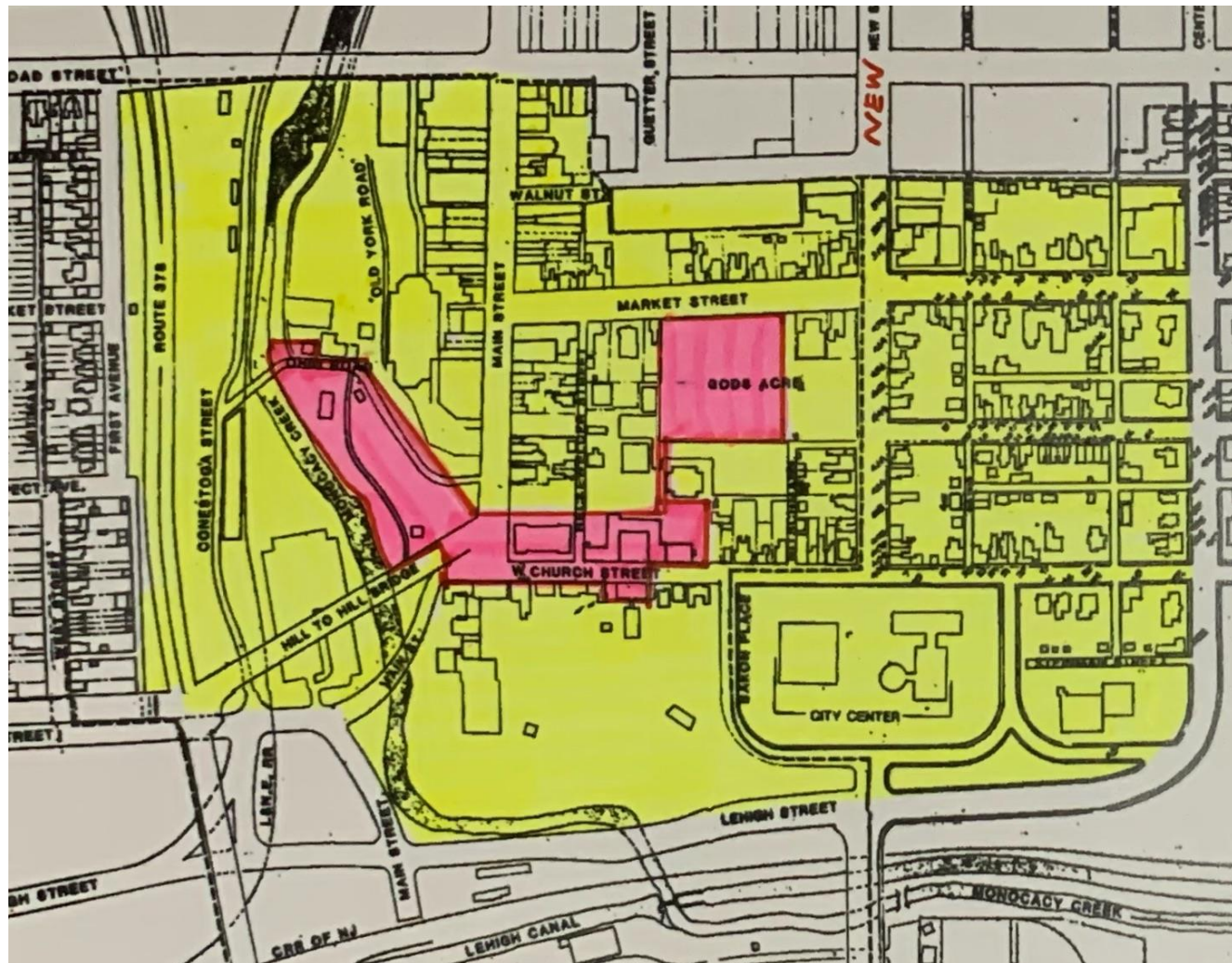
The buffer zone is delineated to:

- Encompass the immediate setting to enhance the protection of the significance and character of the nominated component part.
- Be a focus for monitoring developments that may otherwise negatively impact upon the component part.
- Consider the extent to which changes outside the component part can potentially adversely affect proposed Outstanding Universal Value

Historic Moravian Bethlehem Buffer Zone Boundaries

- Starting at the southwest corner of E. Walnut and Center Streets
- Proceed south to where Center Street intersects with Lehigh Street
- Follow Lehigh Street west to Main Street
- Follow Main Street north to the intersection with Spring Street
- Follow Spring Street west to the Hill-to-Hill Bridge
- Turn north and follow the eastern boundary of Rt. 378 to where it goes under Broad Street
- Turn east on Broad Street and proceed to Guetter Street
- Turn south on Guetter Street and proceed to Walnut Street
- Turn east on Walnut Street and follow to the southwest corner with Center Street

Approximate Borders of Buffer Zone



Historic Moravian Communities


Across the world and throughout their history:

- developed distinctive ways to plan, design, and build settlements based on the values and skills of members of their congregations
- always adapted planning and architectural ideas to local customs while retaining their core principles
- have instituted many preservation efforts to safeguard the tangible and intangible values of their urban heritage sites

Outstanding Universal Value

- Historic Moravian communities worldwide possess singularity of purpose and identifiable qualities
- Preconceived notion of town center and its function and scale of buildings
- Segregated segments of community – Choir System
- Ingenuity and creativity as exemplified in Moravian contributions to world in education, medicine, technology, music, equality, and diversity
- Global identity espousing greater good of world community regardless of race, nationality, gender, language, or religion

Christiansfeld – World Heritage Site



God's Acre Cemetery



Gracehill, Northern Ireland



Herrnhut, Germany





Historic Moravian Bethlehem

NATIONAL HISTORIC LANDMARK DISTRICT

Timeless Community. Ageless Values.